



Central Tablelands Regional Strategic Weed Management Plan 2023-2027

Acknowledgement of Country

The Central Tablelands Local Land Services region is situated in the traditional lands of the Wiradjuri Nation. The Central Tablelands Local Board acknowledges and pays its respects to Elders past, present and emerging.

Obligations to care for Country remain integral to Aboriginal and Torres Strait Islander lore, identity, culture and social and emotional well-being. The way in which traditional lands are being managed is of great interest to First Nations communities and Local Land Services understands that Aboriginal and Torres Strait Islander peoples have a significant contribution to make in relation to land management in the region.



This document is not a weed identification or control guide.
For this information please go to [WeedWise](#) or your local control authority.

Published by Central Tablelands Local Land Services

Central Tablelands Regional Strategic Weed Management Plan 2023-2027

First published 19 September 2022

© State of New South Wales through Local Land Services, 2022.

Acknowledgement of contributors

The Regional Strategic Weed Management Plan was developed by the Central Tablelands Regional Weed Committee on behalf of the Central Tablelands Local Land Services Board for endorsement by the board. The Central Tablelands Local Land Services Board wishes to acknowledge the work of the committee and regional support staff in developing the Central Tablelands Regional Strategic Weed Management Plan from Local Land Services and the NSW Department of Primary Industries.

Disclaimer: The information contained in this publication is based on knowledge and understanding at the time of writing July 2022. However, because of advances in knowledge, users are reminded of the need to ensure that information upon which they rely is up to date and to check currency of the information with the appropriate officer of Local Land Services or the user's independent adviser.

Contents

Acknowledgement of Country.....	1
Contents.....	2
Central Tablelands Local Land Services Chair’s foreword.....	4
Central Tablelands Regional Weed Committee Chair’s foreword.....	5
Executive summary	6
1. Intent of Regional Strategic Weed Management Plan.....	7
1.1 Introduction and scope.....	7
1.2 Vision and goals	8
2. Policy and planning framework.....	9
2.1 Overview of key plans and legislation	9
2.2 NSW <i>Biosecurity Act 2015</i>	10
3. Weed risk assessment and prioritisation	12
3.1 State priority weeds.....	13
4. Weed management in the region	16
4.1 Introduction to region.....	16
4.2 Key risks to the region	18
4.3 Priority weeds in the Central Tablelands region	19
4.4 Community involvement	21
5. Implementing regional key deliverables	22
5.1 Overview	22
5.2 Implementation principles	22
5.3 Roles and responsibilities for implementation of the Plan	23
5.4 Regional deliverables.....	25

6. Measuring success and continuous improvement 32

 6.1 Measuring performance 32

 6.2 Performance indicators and reporting 32

 6.3 Plan review 32

7. List of Acronyms 33

8. Glossary 33

9. References 33

Appendices 34

Appendix 1: Priority weeds for the Central Tablelands Local Land Services region 34

 A1.1 State priority weeds 35

 A1.2 Regional priority weeds 48

Central Tablelands Local Land Services Chair's foreword



Central Tablelands Local Land Services has been established to deliver efficient and effective integrated services associated with agricultural production, biosecurity, natural resource management and emergency management with a regional delivery focus.

Landscape management is a strategic objective for Central Tablelands Local Land Services. Our goal is for ecosystem function to be enhanced and the community to be informed and confident in its land management decisions and actions. This Plan will help build partnerships and capability through community and industry, and uphold best practice in plant biosecurity.

I would like to thank the members of the Central Tablelands Regional Weed Committee, council weed officers and other agency stakeholders who contributed their expertise and time to the development of this document.

I look forward to working with the Central Tablelands Regional Weed Committee, partnering organisations and stakeholders in implementing the Central Tablelands Regional Strategic Weed Management Plan and providing meaningful outcomes across the Central Tablelands.

Ian Rogan
Chair
Central Tablelands Local Land Services

Central Tablelands Regional Weed Committee Chair's foreword



I am pleased to present the Central Tablelands Regional Strategic Weed Management Plan on behalf of Central Tablelands Local Land Services, member councils and stakeholders that make up the Central Tablelands Regional Weed Committee.

The Regional Strategic Weed Management Plan prioritises weeds in various landscapes and details action plans. It is a document to be used by a wide cross section of the community responsible for land management.

The Central Tablelands Regional Strategic Weed Management Plan has been developed through a strategic review of key national, state, regional operational plans and strategies, and NSW legislation including:

- Australian Weeds Strategy
- 20-Year Economic Vision for Regional NSW
- *Local Land Services Act 2013*
- NSW Biosecurity Strategy 2022-2025
- NSW *Biosecurity Act 2015*
- NSW Invasive Species Plan
- Local Land Services State Strategic Plan 2020-2030
- Central Tablelands Local Land Services Local Strategic Plan 2021-2026

The Central Tablelands Regional Strategic Weed Management Plan aims to provide all landholders and stakeholders with the knowledge and tools to make informed decisions in weed management and control.

Central to the success of this plan is the need to continue to build ownership by the whole community, taking a regional co-ordinated and co-operative approach with an appreciation by all stakeholders of their responsibilities and contributions to better manage weeds within the Central Tablelands Local Land Services region.

Our vision statement:

Stronger weed management together

Our goals

1. Bringing the right people to the table so that all stakeholders can contribute to better weed management in the region.
2. Working together to ensure the Central Tablelands Regional Strategic Weed Management Plan is relevant to and used by all stakeholders.
3. Supporting coordinated weed management across all stakeholders.

Katrina Underwood, Mid-Western Regional Council

Chair

Central Tablelands Regional Weed Committee

Executive summary

Biosecurity protects the economy, environment, and community from the negative impacts of pests, diseases, and weeds. As such, it is vital for the health, wellbeing, and prosperity of the state.

The Central Tablelands Regional Strategic Weed Management Plan focuses on managing weeds to improve the region's biosecurity. This plan details priorities of weed management to protect the Central Tableland's environment, economy, and community from the negative impacts of weeds, strengthening the sustainability of the region's natural environment, primary industries, and local communities.

The NSW Biosecurity Strategy, the NSW *Biosecurity Act 2015*, state and regional strategies and plans are mutually supportive and inclusive of the Regional Strategic Weed Management Plan and are designed to work dynamically and effectively with Commonwealth biosecurity measures reforming weed, pest, and disease legislation for NSW in a consistent manner.

Together, these strategies and plans at all levels, provide a clear framework for safeguarding primary industries, natural environments, and communities from a vast range of pests, diseases and weeds in a manner that can be implemented more cooperatively, consistently across tenures supporting more effective management across the state.

Three crucial factors in realising the vision of a sustainable and prosperous future across NSW in the area of biosecurity weed management are:

- better understanding of the benefits of community-wide shared responsibility for biosecurity
- cooperative weed management with a tenure-neutral approach across jurisdictional boundaries
- effective and supportive legislation since the implementation of the NSW *Biosecurity Act in 2015*.

The Central Tablelands Regional Strategic Weed Management Plan was prepared by the Central Tablelands Regional Weed Committee on behalf of the Central Tablelands Local Land Services Board, in consultation with State Government and Local Land Services staff.

The plan outlines how government, industry and the community will share responsibility and work together to identify, minimise, respond to, and manage weeds.

The plan is applicable to all lands and waters in the Central Tablelands region and focuses on managing weeds that impact:

- animal and plant industries, including agriculture, horticulture, forestry, aquaculture, and recreational fishing in freshwater systems and eco-tourism
- ecological communities and biodiversity, including those in natural urban and peri-urban environments
- human health, livelihood, lifestyle, cultural values, recreation, and landscape amenity
- infrastructure and service industries, including energy, transport, and water supplies.

The plan sets the vision and goals for weed management in the Central Tablelands, and outlines strategies and actions to achieve outcomes based on the principles of shared responsibility, sustainable landscapes, collaborative leadership, cooperative management and resource sharing, and innovation.

1. Intent of Regional Strategic Weed Management Plan

1.1 Introduction and scope

Weeds are a major threat to Australia's natural environment. In 2018, the Centre for Invasive Species Solutions estimated that the total annual cost of weeds in NSW ranged from \$1.67 billion to \$1.9 billion per annum (McLeod, 2018). Impacts on biodiversity and natural environments are harder to quantify, but equally significant.

The Regional Strategic Weed Management Plan intends to prioritise the most important weeds in the region and guide management efforts.

Government, industry and the community can work together to protect the environment, community and economy from the negative impacts of weeds.

Regional Strategic Weed Management Plans play an important role in articulating the shared responsibility principle of the NSW *Biosecurity Act 2015* (the Act) and communicating weed control obligations.

As per [s.15 of the Act](#), the Plan prioritises weeds that:

- out-compete other organisms for resources
- cause harm to other organisms through toxicity
- otherwise reduce the productivity of agricultural systems or the value of agricultural products
- damage infrastructure
- reduce the amenity or aesthetic value of premises
- harm or reduce biodiversity.

Shared responsibility

The vision of shared responsibility is: “Government, industry and the people of NSW working together to protect the economy, environment and community from the negative impacts of animal and plant pests, diseases and weeds for the benefit of the people of NSW”.

(NSW Biosecurity Strategy 2013-2021).

The Central Tablelands Regional Strategic Weed Management Plan (the Plan):

- is a local strategic plan under the *Local Land Services Act 2013*.
- implements the NSW Biosecurity Strategy and NSW Invasive Species Plan in relation to weeds for the Central Tablelands region.
- has been prepared by the Central Tablelands Regional Weed Committee on behalf of Central Tablelands Local Land Services Board.
- explains how each region will work together to identify, minimise, respond to and manage priority weeds, supporting the idea of a shared responsibility under the biosecurity legislation.

The plan provides information to enable all landholders and stakeholders to effectively discharge their obligations under the Act.

For this reason, the Plan does not include prescriptive measures for landholders and stakeholders to discharge their biosecurity duties. The Plan focuses on the outcomes to be achieved, allowing for different measures to achieve the same outcome.

At the regional level, the Plan focuses on the management of weeds that have been assessed by the Central Tablelands Regional Weed Committee as posing a significant risk at a regional scale and having a high feasibility of coordinated control.

To ensure responsibility is shared across government, community and industry, the Plan applies equally to all people and all land in NSW.

1.2 Vision and goals

The Plan's vision is:

Government, agricultural industries and the people of the Central Tablelands working together to protect the environment, economy and community from the negative impacts of weeds for the benefit of all in the state.

The Regional Strategic Weed Management Plan provides the basis for a co-operative and co-ordinated approach to weed management.

The Plan identifies regional priorities for weed management and outlines how government agencies, community groups and individual landholders will share responsibility and work together across land tenures to prevent, eradicate, contain and manage the impacts of weeds.

The vision, goals and outcomes for this plan align with those of the NSW Invasive Species Plan and the Local Land Services State Strategic Plan.

This aligns with the Local Land Services State Strategic Plan vision of *Vibrant communities in productive healthy landscapes, which delivers on the state outcome of productive and sustainable landscapes.*

The Plan adopts the four goals outlined in the NSW Invasive Species Plan.

Goal 1:

Exclude – prevent the establishment of new invasive species.

Goal 2:

Eradicate or contain – eliminate, or prevent the spread of new invasive species.

Goal 3:

Effectively manage – reduce the impacts of widespread invasive species.

Goal 4:

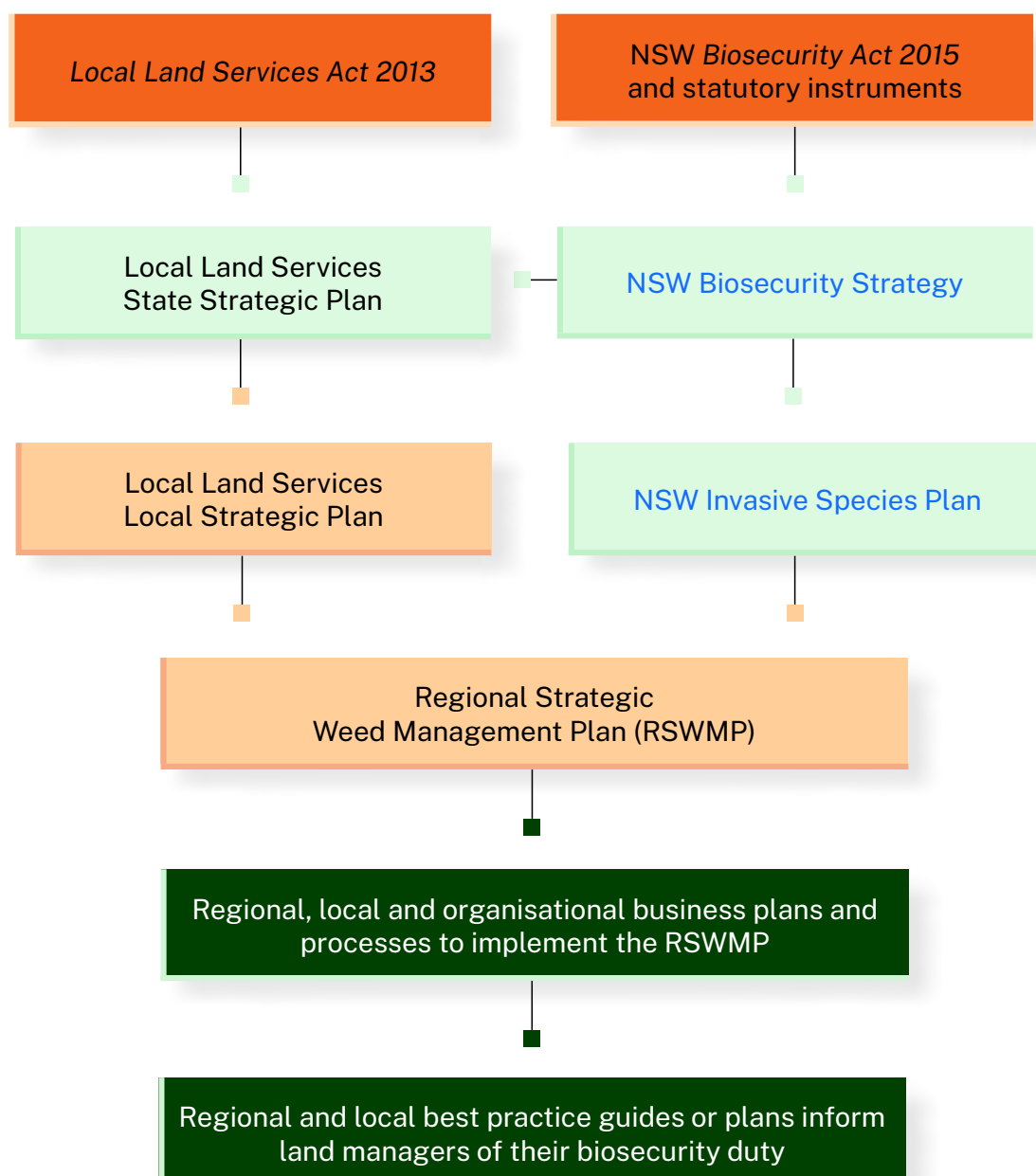
Capacity building – ensure NSW has the ability and commitment to manage invasive species.

2. Policy and planning framework

2.1 Overview of key plans and legislation

The regional weed committee has considered a range of plans and strategies directly relevant to development of this Plan, at national, state and local levels. These are shown in Figure 2.1.

Figure 2.1: Overall planning framework for the Regional Strategic Weed Management Plan.



2.2 NSW Biosecurity Act 2015

The NSW [Biosecurity Act 2015](#) (the Act) is the key legislation directing weed management and the implementation of this plan. This Act is administered by NSW Department of Primary Industries.

The Act provides a framework for the prevention, elimination and minimisation of biosecurity risks posed by:

- biosecurity matter such as weeds
- dealings with biosecurity matter such as weeds
- carriers of biosecurity matter.

It:

- promotes the principle of government, industry and the community sharing responsibility for biosecurity risks (including weeds)
- applies equally to all land in the state, regardless of tenure, and to all people
- is premised on the concept of risk, so that weed management investment and response is appropriate to the risk.

Local control authorities have weed control functions under s.371 of the Act, and must:

- prevent, eliminate, minimise and manage the biosecurity risk posed or likely to be posed by weeds on their lands
- develop, implement, coordinate and review weed control programs
- inspect land in connection with their functions under the Act
- keep records about the exercise of their functions under the Act
- report to the Secretary about the exercise of their functions under the Act.

Local control authorities appoint authorised officers who can exercise the powers available under the Act. This enables the local control authority to deliver these functions.

Local control authority

The council of a local government area is the local control authority for land within that local government area unless the weed control functions for that area have been conferred on a county council or joint organisation (within the meaning of the [Local Government Act 1993](#)) under any other Act. If the weed control functions for an area have been conferred on a county council or joint organisation, the county council or joint organisation is the local control authority for that area.

General biosecurity duty

In keeping with its premise that biosecurity is a shared community, industry and government responsibility, the Act introduces the legally enforceable concept of a **general biosecurity duty**.

Under the Act, **all** people who deal with plants through their commercial, professional, volunteer, recreational or lifestyle activities have a duty to be aware of the impacts the plants they deal with might cause, and must take action to remove or reduce the likelihood of those impacts occurring.

Section 22 of the NSW Biosecurity Act 2015

Dealings

The definition of “dealings” includes keep, have possession, care, custody or control of, produce, manufacture or supply, import, acquire, buy, sell, swap, dispose of, move, release, use, breed, propagate, grow, raise, feed or culture, experiment with, display, enter into an agreement or other arrangement which another person deals with, agree to deal with, cause or permit a dealing with or anything prescribed by the regulations as a dealing with, or engaging in a dealing with, biosecurity matter or a carrier.

[Section 12 of the NSW Biosecurity Act 2015](#)

Authorised officers are appointed under the NSW *Biosecurity Act 2015* by local control authorities. They carry out local control authority functions by exercising the powers and regulatory tools available to them under the Act, and implement compliance programs.

Biosecurity management tools

Table 2.1: Tools available to authorised officers under the NSW *Biosecurity Act 2015* and the NSW *Biosecurity Regulation 2017* to manage weed risk.

Prohibited matter

It is an offence to deal with any prohibited weed species listed in Schedule 2, Part 1 of the NSW *Biosecurity Act 2015*. People have a legally enforceable duty to prevent, eliminate, and minimise the biosecurity risk posed by prohibited matter. People must notify the local control authority about the presence of prohibited matter or suspected prohibited matter.

Control order

Control orders establish control zones and related measures to prevent, eliminate, minimise or manage a biosecurity risk or impact. Species regulated under a control order must be immediately destroyed and the land kept free of that species. Control orders are used to manage weeds under approved eradication programs and last for a maximum duration of five years (or can be renewed for longer-term eradication programs).

Biosecurity zone

Biosecurity zones specify the measures (eradication, destruction or suppression of spread) that must be taken in a defined area to manage the weed. Biosecurity zone regulation is used to manage weeds that pose a medium risk over an extended period where the focus is on eradication and containment and on minimising the risk of spread and impact in the affected area. It is used where different management actions are required in different parts of NSW or to protect a portion of the state from the introduction of a particular biosecurity risk.

Mandatory measures

Mandatory measures require people to take specific actions with respect to certain weeds or carriers of weeds. It is prohibited to sell or import weeds listed in Schedule 3 of the NSW *Biosecurity Regulation 2017*. It is prohibited to import farm equipment from Queensland into NSW including grain harvesters, comb trailers, bins used for holding grain during harvest operations, augers, vehicles used for transporting grain harvesters, support vehicles for grain harvesters and mineral exploration drilling rigs and vehicles used to transport those rigs. It is prohibited to import into the state new species of vascular plants not currently present in the state.

General biosecurity duty

Any person who deals with a plant that poses a risk of causing an adverse effect on the economy, the environment or the community and who knows, or ought to know about the risk the plant poses, has a legally enforceable duty to prevent, eliminate or minimise the risk of that impact occurring.

Biosecurity direction

An authorised officer may issue a biosecurity direction that directs a person or class of persons to do or to cease doing something, if the officer reasonably believes it is necessary to prevent, eliminate or minimise a biosecurity risk or to prevent, manage or control a biosecurity impact. It is an offence not to comply with a biosecurity direction.

Biosecurity undertaking

A biosecurity undertaking is a written undertaking by a person, that specifies the measures a person agrees to implement to remedy a contravention, likely contravention, or suspected contravention of the Act and a date by which those measures will be implemented by. It is an offence to contravene a biosecurity undertaking.

3. Weed risk assessment and prioritisation

Weeds are regulated under the NSW *Biosecurity Act 2015* according to the risk they pose to the environment, community and economy. Weeds that create the highest level of risk and have the feasibility of being controlled are called priority weeds.

Management action, investment and compliance effort should be directed toward priority weeds. Risk-based decision-making and weed prioritisation ensures that the weeds management response is:

- reasonably practicable
- matched to the degree of risk posed
- flexible and non-prescriptive.

The weed prioritisation process used in this Plan is guided by the principle that managing new weeds earlier rather than later is the most efficient and cost-effective way to protect local communities, environments and industries from the impacts of weeds in the long-term.

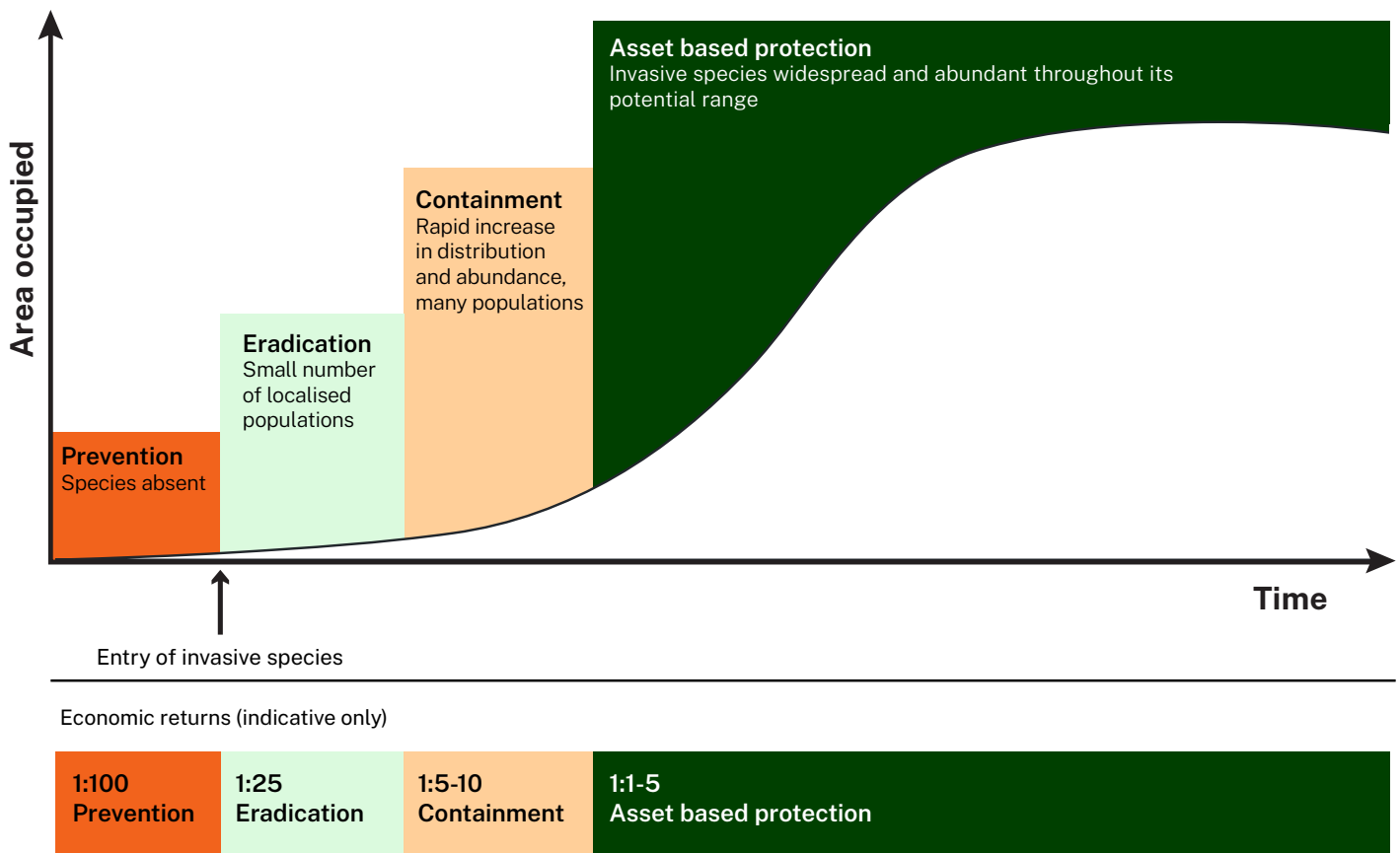
The generalised ‘weed invasion curve’ (Figure 3.1) illustrates the invasion process of weeds from arrival to widespread establishment after research showed that the effort and resources required to control a weed rises with time and area occupied.

The NSW Weed Risk Management system is the decision-support tool that is used to help determine which weeds should be prioritised. The system provides a standard, nationally accepted and transparent process that considers two components for prioritising weeds for management action:

1. weed risk (invasiveness, impacts, potential distribution)
2. feasibility of coordinated control (control costs, persistence, current distribution).

It is applied at different scales. Weeds that receive high scores for both components are prioritised at that scale. Further information on the NSW Weed Risk Management system is available at the [NSW Department of Primary Industries website](#).

Figure 3.1: Generalised weed invasion curve illustrating actions appropriate to each stage and indicative return on investment.



3.1 State priority weeds

State priority weeds have been assessed by NSW Department of Primary Industries as posing a high to medium biosecurity risk to the entire state of NSW and are identified in Table 3.1 below.

Further information on state priority weeds can be found in [Appendix 1.1](#) of this Plan. Specific legal requirements apply to state priority weeds.

State priority weeds are regulated through the following tools as listed in Table 2.1:

- prohibited matter
- control orders
- biosecurity zones
- mandatory measures.

Table 3.1: State priority weeds.

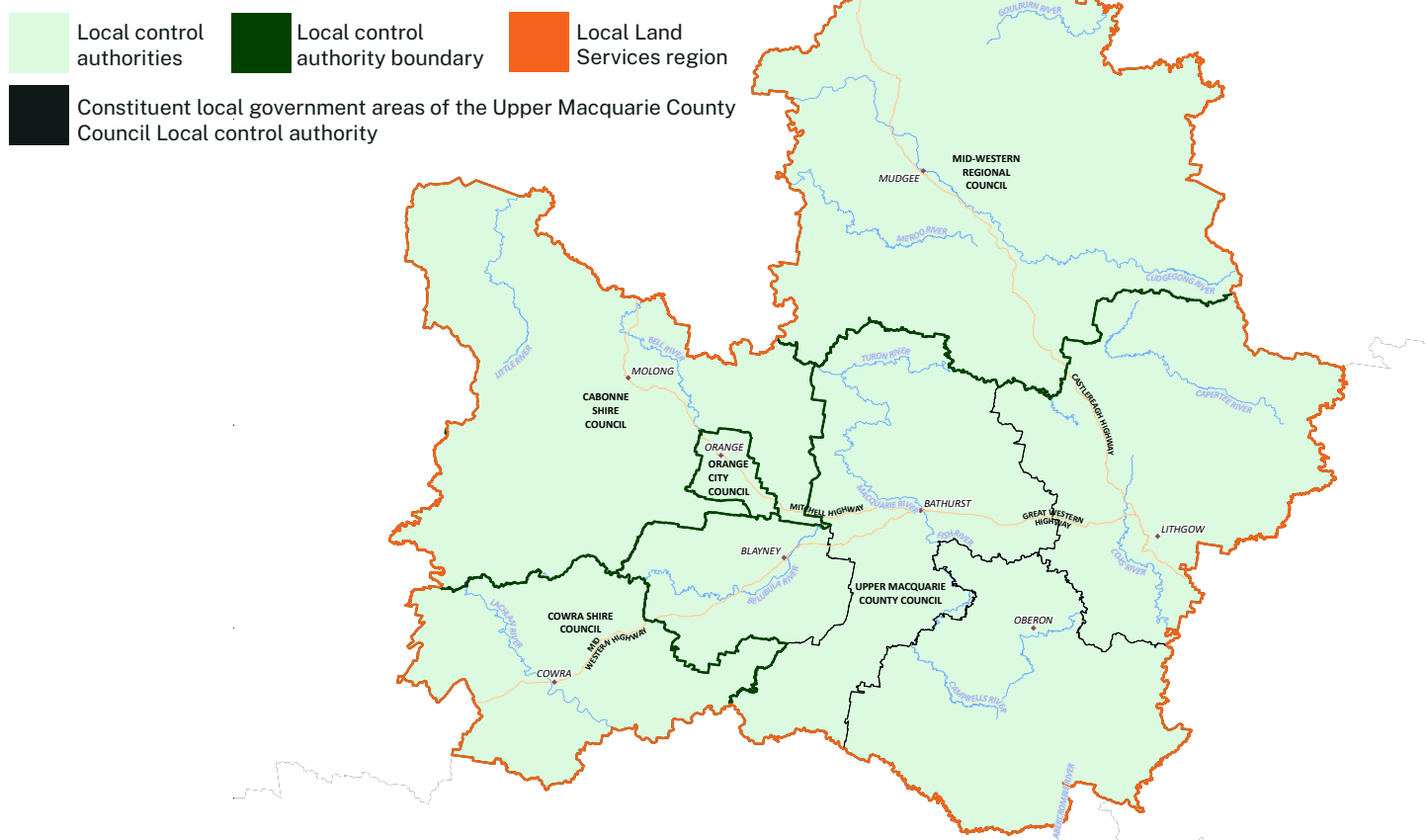
Common name	Scientific name	Regulatory tool
African boxthorn	<i>Lycium ferocissimum</i>	Mandatory Measure prohibits sale within or import into NSW
Alligator weed	<i>Alternanthera philoxeroides</i>	Alligator Weed Biosecurity Zone applies in some parts of NSW Mandatory Measure prohibits sale within or import into NSW
All species of vascular plant	<i>Tracheophyta</i>	Mandatory Measure prohibits import into NSW if the species is not already present in the State
Anchored water hyacinth	<i>Eichhornia azurea</i>	Prohibited Matter in NSW
Asparagus weeds	<i>Asparagus aethiopicus</i> , <i>A. africanus</i> , <i>A. asparagoides</i> including the western cape form*, <i>A. plumosus</i> , and <i>A. scandens</i>	Mandatory Measure prohibits sale within or import into NSW
Athel pine	<i>Tamarix aphylla</i>	Mandatory Measure prohibits sale within or import into NSW
Bellyache bush	<i>Jatropha gossypifolia</i>	Mandatory Measure prohibits sale within or import into NSW
Bitou bush	<i>Chrysanthemoides monilifera</i> subsp. <i>rotundata</i>	Bitou Bush Biosecurity Zone applies in some parts of NSW Mandatory Measure prohibits sale within or import into NSW
Blackberry	<i>Rubus fruticosus</i> spp. agg. (except the varieties chester thornless, dirksen thornless, loch ness, silvan, black satin, murrindindi, smooth stem, thornfree and chehalem)	Mandatory Measure prohibits sale within or import into NSW
Black knapweed	<i>Centaurea x moncktonii</i>	Prohibited Matter in NSW
Boneseed	<i>Chrysanthemoides monilifera</i> subsp. <i>monilifera</i>	Biosecurity (Boneseed) Control Order 2022 applies in NSW Mandatory Measure prohibits sale within or import into NSW
Bridal veil creeper	<i>Asparagus declinatus</i>	Prohibited Matter in NSW
Broomrape	<i>Orobanche</i> spp. (all species except the native <i>O. cernua</i> var. <i>australiana</i> and <i>O. minor</i>)	Prohibited Matter in NSW

Common name	Scientific name	Regulatory tool
Brooms	<i>Genista monspessulana</i> , <i>G. linifolia</i> , <i>Cystisus scoparius</i>	Mandatory Measure prohibits sale within or import into NSW
Cabomba	<i>Cabomba caroliniana</i>	Mandatory Measure prohibits sale within or import into NSW
Cat's claw creeper	<i>Dolichandra unguis-cati</i>	Mandatory Measure prohibits sale within or import into NSW
Chilean needle grass	<i>Nassella neesiana</i>	Mandatory Measure prohibits sale within or import into NSW
Chinese violet	<i>Asystasia gangetica</i> subsp. <i>micrantha</i>	Biosecurity (Chinese Violet) Control Order 2019 applies in NSW
Eurasian water milfoil	<i>Myriophyllum spicatum</i>	Prohibited Matter in NSW
Fireweed	<i>Senecio madagascariensis</i>	Mandatory Measure prohibits sale within or import into NSW
Frogbit / Spongeplant	<i>Limnobium</i> spp (all species)	Prohibited Matter in NSW
Gamba grass	<i>Andropogon gayanus</i>	Prohibited Matter in NSW
Gorse	<i>Ulex europaeus</i>	Mandatory Measure prohibits sale within or import into NSW
Hawkweed	<i>Pilosella</i> spp (all species) in addition to <i>Hieracium</i> spp (all species except <i>Hieracium murorum</i>)	Prohibited Matter in NSW
Hydrocotyl/Water pennywort	<i>Hydrocotyle ranunculoides</i>	Prohibited Matter in NSW
Hymenachne	<i>Hymenachne amplexicaulis</i>	Mandatory Measure prohibits sale within or import into NSW
Karoo acacia	<i>Vachellia karroo</i> (syn. <i>Acacia karroo</i>)	Prohibited Matter in NSW
Kochia	<i>Bassia scoparia</i> (excluding subsp. <i>trichophylla</i>)	Prohibited Matter in NSW
Koster's curse	<i>Clidemia hirta</i>	Prohibited Matter in NSW
Lagarosiphon	<i>Lagarosiphon major</i>	Prohibited Matter in NSW
Lantana	<i>Lantana camara</i>	Mandatory Measure prohibits sale within or import into NSW
Madeira vine	<i>Anredera cordifolia</i>	Mandatory Measure prohibits sale within or import into NSW
Mesquite	<i>Prosopis</i> spp.	Mandatory Measure prohibits sale within or import into NSW
Mexican feather grass	<i>Nassella tenuissima</i> (syn. <i>Stipa tenuissima</i>)	Prohibited Matter in NSW
Miconia	<i>Miconia</i> spp. (all species)	Prohibited Matter in NSW
Mikania vine	<i>Mikania micrantha</i>	Prohibited Matter in NSW

Common name	Scientific name	Regulatory tool
Mimosa	<i>Mimosa pigra</i>	Prohibited Matter in NSW
Parkinsonia	<i>Parkinsonia aculeata</i>	Biosecurity (Parkinsonia) Control Order 2022 applies in NSW Mandatory Measure prohibits sale within or import into NSW
Parthenium weed	<i>Parthenium hysterophorus</i>	Prohibited Matter in NSW Mandatory Measure prohibits parthenium weed carriers from entering NSW from QLD
Pond apple	<i>Annona glabra</i>	Prohibited Matter in NSW
Prickly acacia	<i>Vachellia nilotica</i> (syn. <i>Acacia nilotica</i>)	Prohibited Matter in NSW
Prickly pears	<i>Opuntia</i> spp. (excluding <i>O. ficus-indica</i>), <i>Cylindropuntia</i> spp. and <i>Austrocylindropuntia</i> spp.	Mandatory Measure prohibits sale within or import into NSW
Rubber vine	<i>Cryptostegia grandiflora</i>	Prohibited Matter in NSW
Sagittaria	<i>Sagittaria platyphylla</i>	Mandatory Measure prohibits sale within or import into NSW
Salvinia	<i>Salvinia molesta</i>	Mandatory Measure prohibits sale within or import into NSW
Serrated tussock	<i>Nassella trichotoma</i>	Mandatory Measure prohibits sale within or import into NSW
Siam weed	<i>Chromolaena odorata</i>	Prohibited Matter in NSW
Silver-leaf nightshade	<i>Solanum elaeagnifolium</i>	Mandatory Measure prohibits sale within or import into NSW
Spotted knapweed	<i>Centaurea stoebe</i> subsp. <i>australis</i>	Prohibited Matter in NSW
Tropical soda apple	<i>Solanum viarum</i>	Biosecurity (Tropical Soda Apple) Control Order 2022 applies in NSW Mandatory Measure prohibits sale within or import into NSW
Water caltrop	<i>Trapa</i> spp. (all species)	Prohibited Matter in NSW
Water hyacinth	<i>Eichhornia crassipes</i>	Water Hyacinth Biosecurity Zone applies in some parts of NSW Mandatory Measure prohibits sale within or import into NSW
Water soldier	<i>Stratiotes aloides</i>	Prohibited Matter in NSW
Willows	<i>Salix</i> spp. except <i>S. babylonica</i> , <i>S. X calodendron</i> and <i>S. x reichardtjii</i> (willows except weeping willows, pussy willow and sterile pussy willow)	Mandatory Measure prohibits sale within or import into NSW
Witchweed	<i>Striga</i> spp. (except the native <i>S. parviflora</i>)	Prohibited Matter in NSW
Yellow burrhead	<i>Limncharis flava</i>	Prohibited Matter in NSW

4. Weed management in the region

Figure 4.1: Central Tablelands Local Land Services regional map.



4.1 Introduction to region

The Central Tablelands Local Land Services region is located in central NSW and covers an area of approximately 31,365 km².

The region shares a boundary with five other Local Land Services regions; Greater Sydney, Central West, Hunter, South East and Riverina Local Land Services. It includes the major towns of Bathurst, Blayney, Cowra, Lithgow, Molong, Mudgee, Oberon and Orange and falls predominantly within Wiradjuri Aboriginal country. Around these towns there are large areas of peri-urban land divided into 'lifestyle' blocks.

The region includes eight local government areas: Bathurst, Blayney, Cabonne, Cowra, Lithgow, Mid-Western Regional, Oberon and Orange. Each council is the local control authority for land within that local government area except for Bathurst, Blayney, Lithgow and Oberon which have conferred weed control functions on Upper Macquarie County Council which is a single purpose local control authority.

The region is home to over 170,000 residents including an indigenous population of 12,337 (7.1% of the population). The area generates 4.2% of NSW's annual value of agricultural production, includes almost 10% of NSW's agricultural businesses and contains 3.2% of NSW's agricultural land. Approximately 7% of the region's population is employed in agriculture, fisheries and forestry. The climate in the area is temperate, characterised by cold winters and relatively cool summers with average annual rainfall varying from 895mm at Orange to 598mm at Cowra. Frosts are common in winter and snow falls occur at higher altitudes. The varied climate, topography and geology across the region have produced a diverse range of vegetation communities and native fauna.



22%

Central Tablelands is well represented with conservation areas which cover over 22% of the region



5%

Crown parcels management by NSW Crown Lands including traveling stock routes, parks, reserves and cemeteries cover 150,000 ha or 5% of the region



6%

Production native forests and plantation forests cover over 185,000 ha (or nearly 6%) in the central tablelands.



53%

About 53% of the Central Tablelands region is grazed as either native vegetation or modified pastures

The region has a number of natural resource assets such as national parks and culturally significant areas, it is home to a vast range of native fauna and flora with some of these being listed as threatened or endangered.

Natural vegetation in the region includes forests, woodlands, grasslands and wetlands. There are 38 national parks and reserves totalling over 450,000 hectares (ha) in the region as well as 30% of the Greater Blue Mountains World Heritage Area.

The region also includes around 45% (210,000 ha) of the Wollemi and Kanangra Boyd Wilderness Areas and the headwaters of the Colo and Kowmung Wild Rivers. The region has four Endangered Ecological Communities, including the important White Box-Yellow Box-Blakely's Red Gum Grassy Woodland, and over 100 threatened species. The source of the state's major river systems, the Macquarie and the Lachlan and part of the Sydney drinking water catchment are within the region.

The region has diverse agricultural industries including grazing, cropping, and horticulture including viticulture, tree crops like apples and cherries, and vegetable production.

The central tablelands are home to a diverse range of industries including major retail centres, universities along with tourism operations including wineries at Orange, Cowra and Mudgee.

The region has a long history of mining and continues to support mining operations around Orange, Lithgow and Mudgee. More recently there has been growth in the establishment of renewable energy projects in the region, with the northern parts of the region being included in the central west priority energy zone.

4.2 Key risks to the region

The potential impact of invading weed species is greatest on the areas of non-arable grazing land and conservation areas, while cropping and pasture lands, waterways and forestry are also susceptible to new invasions. Invasive weed species can reduce productivity of land, impact on waterways and reduce biodiversity in natural areas. Some toxic species affect humans and grazing animals directly while others may incite hay fever and cause contact dermatitis. In addition, weeds may degrade amenity areas such as parklands and roadsides.

As a region, keys risks that have the potential to increase our exposure to new weed incursions or expand weed distributions into the future include:

- the change in distribution of weed species with changing climate and weather patterns, especially given that we have a very diverse region from slopes on the western and northern areas to the high-altitude areas of the tablelands and mountains;
- the growth of our regional population and the associated change of demographics in the region, including an increasing number of absentee landholders;
- the level of knowledge and skills of new landholders in the management obligations and control practices for weeds in the region;
- the increased online sales of a range of weed species including cacti and water plants;
- the changing use of land in the region, such as the establishment of renewable energy precincts where there is a change from managed production land to management of large areas for solar or wind farms;
- the increased movement of road transport vehicles, heavy machinery and rail freight in the region increases the risk of new weed incursions and the spreading of weeds already in our region, for example the spread of Coolatai grass and sticky nightshade;
- the movement of recreational vehicles such as caravans and boats from other regions, in particular from the coastal areas like greater Sydney has the real risk of transporting new weeds such as aquatic weeds into our region and waterways.



4.3 Priority weeds in the Central Tablelands region

Regional weed assessment and prioritisation process

Application of the NSW weed risk management system provides the management categories and objectives, and the outcomes to demonstrate compliance with the general biosecurity duty developed for the region. The management categories used in the assessment are summarised in Table 4.1.

Table 4.1: Defining regional weed management categories.

Management category	Objective	Characteristics of weeds in this category
Prevention	To prevent the weed species arriving and establishing in the region.	Weeds currently not found in the region, that pose a significant biosecurity risk and prevention of the biosecurity risk posed by these weeds is a reasonably practicable objective.
Eradication	To permanently remove the species and its propagules from the region OR to destroy infestations to reduce the extent of the weed in the region with the aim of local eradication.	Weeds are present in limited abundance in the region. Elimination of the biosecurity risk posed by these weeds is a reasonably practicable objective.
Containment	To prevent the ongoing spread of the species in all or part of the region.	These weeds are widely distributed in parts of the region. While broad scale elimination is not practicable, minimisation of the biosecurity risk posed by these weeds is reasonably practicable.
Asset protection	To prevent the spread of weeds to key sites/assets of high economic, environmental and social value, or to reduce their impact on these sites if spread has already occurred.	These weeds are widely distributed in some areas of the region. Their spread should be minimised to protect priority regional assets.

Regional priority weeds have been assessed by Regional weed committees as posing a high risk to specific regions of NSW. Central Tablelands regional priority weeds are identified in Table 4.2 with additional further information available in [Appendix 1.2](#) of the Plan.

Regional priority weeds are regulated through the general biosecurity duty and each weed has a management category. Regional recommended measures are listed for each weed and communicate how landholders and stakeholders in the region should discharge their general biosecurity duty for that weed. Weeds are grouped by regional management category (see Table 4.1).

Table 4.2: Central Tablelands region priority weeds.

Common name	Scientific name	Regional management priority
Burr ragweed	<i>Ambrosia confertiflora</i>	Prevention
Cylindropuntia	<i>Cylindropuntia</i> spp. Including but not limited to boxing glove cactus, hudson pear.	Prevention
Harrisia	<i>Harrisia</i> spp.	Prevention
Horsetails	<i>Equisetum</i> spp.	Prevention
Giant Parramatta grass	<i>Sporobolus fertilis</i>	Eradication
Madeira vine	<i>Anredera cordifolia</i>	Eradication
Mother-of-millions	<i>Bryophyllum</i> spp.	Eradication
Rope pear	<i>Cylindropuntia imbricata</i>	Eradication
Sagittaria	<i>Sagittaria platyphylla</i>	Eradication
African olive	<i>Olea europaea</i> subsp <i>cuspidata</i>	Containment
Bridal creeper	<i>Asparagus asparagoides</i>	Containment
Cape broom	<i>Genista monspessulana</i>	Containment
Chilean needle grass	<i>Nassella neesiana</i>	Containment
Coolatai grass	<i>Hyparrhenia hirta</i>	Containment
Fireweed	<i>Senecio madagascariensis</i>	Containment
Giant reed	<i>Arundo donax</i>	Containment
Green cestrum	<i>Cestrum parqui</i>	Containment
Gorse	<i>Ulex europaeus</i>	Containment
Honey locust	<i>Gleditsia triacanthos</i>	Containment
Pampas grass	<i>Cortaderia</i> spp.	Containment
Privet	Including spp. <i>Ligustrum lucidum</i> , <i>L. sinense</i> , and <i>L. vulgare</i>	Containment
Scotch broom/English broom	<i>Cytisus scoparius</i> subspp. <i>scoparius</i>	Containment

Common name	Scientific name	Regional management priority
Silverleaf nightshade	<i>Solanum elaeagnifolium</i>	Containment
Spanish heath	<i>Erica lusitanica</i>	Containment
Spiny burr grass	<i>Cenchrus spinifex</i> (syn. <i>C. incertus</i>) and <i>C. longispinus</i>	Containment
Sticky nightshade	<i>Solanum sisymbriifolium</i>	Containment
Tutsan	<i>Hypericum androsaemum</i>	Containment
African boxthorn	<i>Lycium ferocissimum</i>	Asset protection
Blackberry	<i>Rubus fruticosus</i> spp. agg	Asset protection
Blue heliotrope	<i>Heliotropium amplexicaule</i>	Asset protection
Opuntia species	<i>Opuntia</i> species (including but not limited to common pear, tiger pear)	Asset protection
Ox-eye daisy	<i>Leucanthemum vulgare</i>	Asset protection
Serrated tussock	<i>Nassella trichotoma</i>	Asset protection
St John's wort	<i>Hypericum perforatum</i>	Asset protection

4.4 Community involvement

The success of this plan will depend on partnerships and collaboration among a wide range of landholders, land managers, community and government agencies across all land tenures. Those with a duty to manage weeds include urban landholders, rural landholders, public landholders, environmental and primary industry groups and local Aboriginal land council groups. Private land owners and occupiers have a General Biosecurity Duty in the on-going management of weeds on their land. To support community, best practice management will be promoted, including targeting specific local areas and community sectors such as absentee landholders, and encouraging landholders to work together to undertake integrated control programs.

Community involvement in our regional weed management program will include:

- Developing programs to work with community to better manage established priority weeds species.
- Increasing the capacity of community to undertake biosecurity activities through participation in field days and skills training days.
- Giving the community opportunity to have input into the development of local weed management plans.
- Encouraging landholders to work together in groups to undertake coordinated and integrated control activities on regional priority weed species.
- Supporting community in biosecurity activities by providing clear and consistent advice and information through a well-developed communication program.

5. Implementing regional key deliverables

5.1 Overview

A wide range of landholders and stakeholders are involved in weed management in the region. The Plan recognises the roles of all levels of government, industry, community and community organisations and aims to consolidate these efforts through better coordination and communication between organisations and individuals in the region.

This section covers actions required to achieve the goals of the regional plans which have been directly taken from the NSW Invasive Species Plan.

The Plan sits as an enabling plan under the Local Land Services Central Tablelands Local Strategic Plan and will be implemented in collaboration with key stakeholders, the community and Central Tablelands Local Land Services. Collaboration and building capacity of landholders is central to plan implementation.

Goal 1:

Exclude – prevent the establishment of new invasive species.

Goal 2:

Eradicate or contain – eliminate, or prevent the spread of new invasive species.

Goal 3:

Effectively manage – reduce the impacts of widespread invasive species.

Goal 4:

Capacity building – ensure NSW has the ability and commitment to manage invasive species.

5.2 Implementation principles

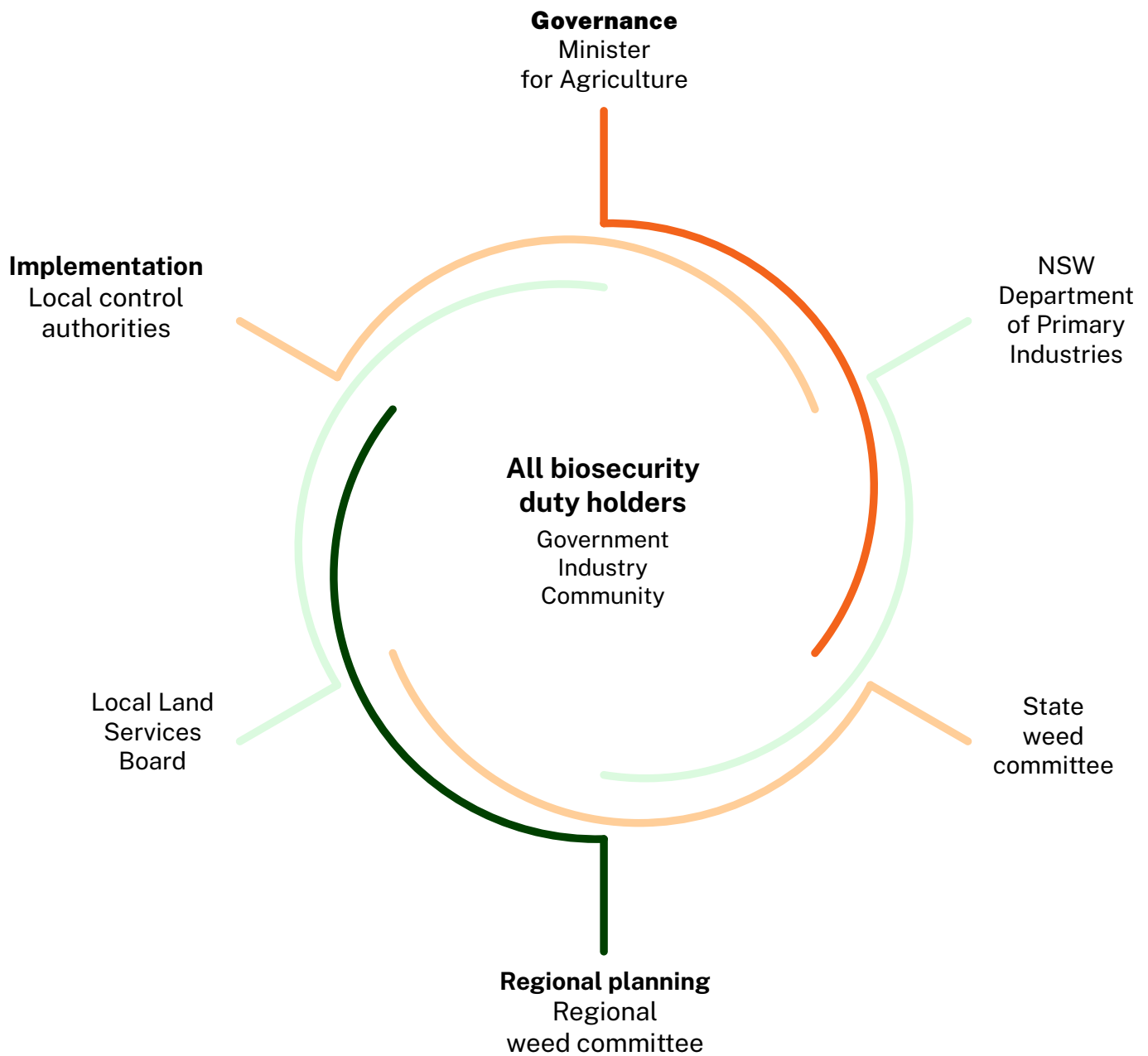
The following principles will be used to guide weed management planning and implementation.

- Effective stakeholder collaboration and shared responsibility are essential to effective weed management.
- Behavioural change and increasing community capacity are important to effective weed management.
- Prevention and early intervention are the most effective weed management tools.
- Causes of weed invasion and spread are managed wherever possible, not just the symptoms.
- The biology and ecological requirements of weeds, including mechanisms and pathways for spread are considered in weed management.
- Innovation in weed control and management is encouraged.
- Regular monitoring, evaluation and improvement are incorporated in weed management programs.
- Weed management is an integral part of land management. Land management practices and the timing of, are critical to the prevention and reduction in spread and impact of weeds.
- Weeds are managed in a strategic and co-ordinated manner across the landscape. Assessing and managing weed risk at a landscape and multi species scale (where appropriate) can lead to significant efficiencies in use of resources and achievement of strategic outcomes.
- The best available science, expertise and tools are utilised in weed management decision making.
- Interrelated weed management is an important part of effective weed management. For more information go to www.dpi.nsw.gov.au/biosecurity/weeds/weed-control/general-management/integrated-weed-management.

5.3 Roles and responsibilities for implementation of the Plan

The following diagram (Figure 5.1) outlines the governance and management role of the state and government organisations collective responsibilities in the development of the Regional Strategic Weed Management Plans, and the implementation roles of stakeholders, the state and local governments in the delivery of the Plan.

Figure 5.1: Roles in weed management.



Landholders (owners and/or occupiers)

All public and private landholders have an important role in the management of weeds in the region, including the development and implementation of management strategies to address the key deliverables.

All public and private landholders are required to know what weeds are or could impact land under their care and control and have reasonable measures in place to mitigate this risk.

Landholders should support implementation of the regional key deliverables by setting a high standard of best practice weed management and collaborating with adjacent landholders to effect tenure neutral weed management.

Local government

Local government supports implementation of the regional key deliverables by:

- engaging local communities, managing public lands and assisting with emergency management.

Local government also makes a significant investment in local and regional weed management.

Local control authorities

Local control authorities, support implementation of the regional key deliverables by:

- enforcing legislated weed management obligations on private and public land
- delivering components of the NSW Weeds Action Program throughout the state
- conducting weed inspections on private and public land
- controlling weeds on lands managed by local government, with the exception of county councils
- reporting and mapping weed incidence across their local control authority area
- input into weed strategy and policy
- providing education, training and resources for both the public and for staff.

State government

The NSW Department of Primary Industries is the lead agency for weed management within the NSW Government.

Local Land Services is responsible for coordinating and facilitating weed management at a regional level, through the implementation of regional sub-programs.

NSW Department of Primary Industries

The NSW Department of Primary Industries supports implementation of the regional key deliverables by:

- managing updates and amendments to the NSW *Biosecurity Act 2015*
- leading and administering the NSW Weeds Action Program
- managing the NSW Weeds Information Database, which provides information about over 300 weeds for the [NSW WeedWise website](#) and app
- managing the weeds extranet, which facilitates information and resource sharing for weeds professionals in NSW and interstate
- providing extension, education and training services
- leading the response to new incursions of state priority weeds and nationally significant weeds
- developing non-regulatory approaches and incentives
- conducting weeds research and collaborating with other researchers
- providing biological control services
- capturing state-wide weeds data through the Biosecurity Information System – Weeds
- resourcing the NSW Department of Primary Industries biosecurity helpline (1800 680 244)
- developing policies and guidelines to support the work of the State Weed Committee.

Local Land Services

Local Land Services support implementation of the regional key deliverables by:

- delivering regional strategic weed management plans
- facilitating and coordinating regional strategic planning
- assisting with education and community outreach programs
- controlling weeds on lands under their control.

Local Land Services are responsible for managing the Travelling Stock Reserve network, and therefore must exercise all Landholder responsibilities.

5.4 Regional deliverables

Delivery partners define key regional deliverables and develop and implement processes to address actions.

It is recognised that different stakeholders are resourced at different levels and have different priorities in weed management. Consistent collaborative approach for long term weed management is required by all stakeholders.

Investment by all landholders and stakeholders in weed management should align with the goals of the NSW Invasive Species Plan and regional priority weeds.

The below table outlines relevant deliverables that relate to the NSW Invasive Species Plan that are a priority for the Central Tablelands region. State deliverables are included in the [NSW Invasive Species Plan](#).

Table 5.1: Relevant regional deliverables that relate to the NSW Invasive Species Plan.

GOAL 1 - Exclude: prevent the establishment of new invasive species				
Outcomes	Strategies	Key regional deliverables	Responsibility	Timeframe
1.1 Improved identification and management of high-risk species and pathways	1.1.1 Develop species and pathway risk assessment frameworks that are consistent with national approaches where appropriate	Review of the Central Tablelands High-Risk Pathway Management Plan and Regional Inspection Program is undertaken every 3 years. Management plans for two regional priority species are developed each year.	Central Tablelands Local Land Services Central Tablelands Regional Weed Committee	2024, 2027 Each year
	1.1.2 Review legislative arrangements for control of high-risk species and pathways	Review of the Central Tablelands High-Risk Pathway Management Plan and Regional Inspection Program is undertaken every 3 years.	Central Tablelands Local Land Services Central Tablelands Regional Weed Committee	2024, 2027

GOAL 1 - Exclude: prevent the establishment of new invasive species

Outcomes	Strategies	Key regional deliverables	Responsibility	Timeframe
1.1 Improved identification and management of high-risk species and pathways	1.1.3 Implement legislation, education and enforcement programs for effective management of high-risk species and pathways	<p>Implementation of regional inspection program for high-risk pathways and tenure neutral property inspections for high-risk weed species are undertaken annually.</p> <p>Reporting of the inspection program results by local control authorities occurs monthly into the Biosecurity Information System (BIS).</p> <p>High risk pathway inspections undertaken – 11,000km per year</p> <p>High risk site inspections undertaken – 3,000 per year</p>	Local control authorities	<p>Annual reporting to NSW Weeds Action Program</p> <p>Monthly reporting to Biosecurity Information System</p>
	1.1.4 Work with industry to mitigate risk, including codes of practice and labelling standards	Development of a voluntary code of practice / information flier to reduce biosecurity risk of weeds in industry is undertaken each year.	<p>Central Tablelands Local Land Services</p> <p>Central Tablelands Regional Weed Committee</p>	Each year

GOAL 1 - Exclude: prevent the establishment of new invasive species

Outcomes	Strategies	Key regional deliverables	Responsibility	Timeframe
1.2 Improved early detection capabilities	1.2.1 Continually review and improve early detection capabilities	Review of the regional priority weed species list is undertaken at mid-term and end of term reviews of the Regional Strategic Weed Management Plan 2023-2027.	Central Tablelands Local Land Services Central Tablelands Regional Weed Committee	Quarterly Each year
	1.2.2 Undertake regular fore-sighting to identify and address emerging trends that could lead to increased biosecurity risks	Emerging trends in weeds being found through inspections or managed in the region are reported by each member organisation quarterly to the regional weed committee. Resources that support better identification and management of priority weeds are developed or printed.	Central Tablelands Regional Weed Committee Central Tablelands Local Land Services	Quarterly Each year
	1.2.3 Improve capacity (people, equipment and processes) to identify and report suspected new invasive species	Local council weed officers and other regional staff are trained and supported to better identify and report new weed species through the running of at least 3 training events a year.	Central Tablelands Local Land Services Local control authorities	Each year
	1.2.4 Increase public awareness of incursion risk and reporting mechanisms	Central Tablelands Regional Communication Strategy and NSW Weeds Capacity Building and Engagement Priorities plan implemented.	Central Tablelands Local Land Services Central Tablelands Regional Weed Committee	Ongoing

GOAL 2 - Eradicate or contain: Eliminate or prevent the spread of invasive species

Outcomes	Strategies	Key Deliverables	Responsibility	Timeframe
2.1 Improved rapid response capabilities to eradicate or contain new incursions	2.1.2 Develop incursion response plans for extreme risk species	Review of the Central Tablelands New Weed Incursion and Rapid Response Plan is undertaken every 3 years.	Central Tablelands Local Land Services Central Tablelands Regional Weed Committee	2024, 2027
	2.1.3 Develop rapid response plans and cost-sharing agreements	Formalise interagency cost sharing arrangements in any rapid response activities.	Central Tablelands Local Land Services Central Tablelands Regional Weed Committee Local control authorities	As required
	2.1.4 Develop a decision-making framework to make recommendations on when eradication should be attempted and the transition points from eradication, containment, ongoing management	Weed risk assessments for regional priority weed species are reviewed and updated at the mid-term and end of term Regional Strategic Weed Management Plan reviews.	Central Tablelands Regional Weed Committee Central Tablelands Local Land Services	Mid-term (2025) and end of term review (2027)
	2.1.5 Maintain a sufficient state-wide network of biosecurity staff to respond to incursions	Support and maintain regional weed officer and agency network through attendance at regional weed committee meetings. 4 meetings per year. Annual financial membership for the region to the NSW Biocontrol Taskforce is maintained. Participation in the NSW Biocontrol Taskforce meeting and activities is undertaken where possible.	Central Tablelands Local Land Services Central Tablelands Regional Weed Committee Local control authorities	Quarterly Annually Ongoing

GOAL 3 - Effectively manage: reduce the impacts of widespread invasive species

Outcomes	Strategies	Key Deliverables	Responsibility	Timeframe
3.1 Management programs prioritised to give more targeted effort and greater benefit	3.1.1 Prioritise invasive species management at the regional level through regional pest animal and weed management strategies	Raise awareness of the regional priority species and encourage incorporation into organisational weed management plans and/or activities.	Central Tablelands Local Land Services Central Tablelands Regional Weed Committee	Ongoing
	3.1.2 Prioritise management efforts based on current and potential impacts	All agencies, organisations to prioritise management efforts based on current or potential threats of weed species as identified in the Central Tablelands Regional Strategic Weed Management Plan and the associated Weed Risk Assessments.	Central Tablelands Regional Weed Committee Local control authorities	Ongoing
	3.1.3 Programs are measured with clear benchmarks to ensure results are quantified	Regional weed activities monitored and reported through NSW Weed Action Program, Biosecurity Information System and the Central Tablelands Regional Strategic Weed Management Monitoring, Evaluation, Review and Improvement Framework.	Central Tablelands Local Land Services Central Tablelands Regional Weed Committee Local control authorities	Weed Action Plan – annual reporting Biosecurity Information System – monthly reporting MERI - Mid-term (2025) and end of term review (2027)
3.2 Improved management effectiveness	3.2.4 Large management programs should have monitoring, reporting and feedback processes in place to allow continual refinement of management approach	Coordinate 1 regional project each year that support the development of better weed management practices (testing for herbicide resistance, use of drones, etc).	Central Tablelands Regional Weed Committee Central Tablelands Local Land Services	Each year

GOAL 4 - Capacity building: Ensure NSW has the ability and commitment to manage invasive species

Outcomes	Strategies	Key Deliverables	Responsibility	Timeframe
4.1 Roles and responsibilities are clear for weeds management	4.1.1 Ensure roles and responsibilities for each stakeholder are clearly defined and understood	The terms of reference for the Regional Weed Committee is reviewed annually at the first meeting of the year.	Central Tablelands Regional Weed Committee	Annually
4.2 Private landholders and the general community are motivated to support biosecurity at all stages of invasion curve	4.2.1 Inform stakeholders of their obligations under the <i>Biosecurity Act 2015</i>	Develop and distribute at least 4 articles on identification of high priority species and landholders obligations under the <i>Biosecurity Act 2015</i> each year.	Central Tablelands Local Land Services Local control authorities	Each year
	4.2.2 Identify opportunities for community involvement in biosecurity	Actions defined in the Central Tablelands Regional Communication Strategy and NSW Weeds Capacity Building and Engagement Priorities plan are implemented.	Central Tablelands Local Land Services Central Tablelands Regional Weed Committee	Ongoing
	4.2.3 Maintain and build on existing volunteer networks	Connections with at least 6 community groups are maintained through ongoing extension and engagement campaigns (eg Landcare, NSW Farmers).	Central Tablelands Local Land Services Central Tablelands Regional Weed Committee Local control authorities	Each year
	4.2.4 Provide a range of information, education and training resources	Distribute at least 1 new weed awareness resource each year. Conduct at least 2 field days/workshops on weed control options (including biological control) each year.	Central Tablelands Local Land Services Central Tablelands Regional Weed Committee Local control authorities	Each year Each year

GOAL 4 - Capacity building: Ensure NSW has the ability and commitment to manage invasive species

Outcomes	Strategies	Key Deliverables	Responsibility	Timeframe
4.3 Skilled workforce implementing invasive species management	4.3.1 Maintain availability of competency-based education and training courses	Weed biosecurity officers are supported to complete required accredited training.	Local control authorities	Ongoing
	4.3.2 Maintain an adequate network of biosecurity professionals across the state that can be rapidly deployed to manage biosecurity emergencies	Weed biosecurity officers from each local control authority are supported to attend the NSW Weeds Conference. 5 weed officers every second year. Regional Weed Coordinator employed with the Central Tablelands Local Land Services.	Local control authorities Central Tablelands Local Land Services	2023, 2025, 2027 Ongoing

Collaborative research and practical application

Regional weed committees will investigate opportunities for collaboration that may include:

- engagement with weed science researchers, community, the aboriginal community, government, and industry to identify current knowledge gaps and to document weed species research priorities
- strengthening partnerships and actively participating in industry, government and university collaboration for weeds research
- maintaining currency of regional and local weed risk assessments
- development of new technologies and innovative approaches to the management of weed risks
- application of biological control programs for priority weeds
- incorporation of research findings into weed management decision-making (this is part of adaptive management).

6. Measuring success and continuous improvement

This section covers how we intend to address and document to what extent goals have been achieved, as well as evaluating performance, and reviewing our activity and focus.

6.1 Measuring performance

A state level monitoring, evaluation, reporting and improvement (MERI) framework for Regional Strategic Weed Management Plans, has been developed to guide Regional Weeds Committees to measure their success and continuous improvement.

Each Regional Weeds Committee will establish a MERI framework for Regional Strategic Weed Management Plans. This MERI framework will facilitate the review of results against planned immediate, intermediate and long-term outcomes.

Data collection and management is crucial to the adoption of standardised approaches for the region, and for the implementation of MERI procedures.

All stakeholders and member organisations of the regional weed committees are expected to assist with data collections and sharing for the purposes of MERI.

6.2 Performance indicators and reporting

Standardised MERI systems are used to compile and report on the efforts and achievements of stakeholders in contributing to this plan. A [state-wide MERI framework](#) has been developed for annual performance measurement.

Regional weed committees may undertake a more extensive review annually or through the life of the plan.

Performance indicators will be developed against the actions and strategies in section 5, to enable tracking of the progressive impacts of interventions and investment in priorities and will relate to the goals for this plan.

6.3 Plan review

The Central Tablelands Regional Weed Committee will foster adaptive management and continual improvement in weed management.

A mid-term review of this plan will be undertaken at year three (2025) and a full review will be undertaken nearing the end of the five-year term for this plan (2027).

Weed risk assessments will be updated as needed from time to time and a particular focus at year three will be on evaluation and review of weeds listed in this plan ([Appendix 1](#)).

7. List of Acronyms

DPI Department of Primary Industries

MERI Monitoring, evaluation, reporting and improvement

TSR Travelling stock reserve

8. Glossary

Best practice: A technique or methodology that, through experience and research, has proven to reliably lead to a desired result. Also see leading practice.

Biodiversity: The variety of all life forms: the different species of plants, animals, fungi, bacteria and other micro-organisms, the genes they contain and the ecosystems (the variety of habitats, biotic communities and ecological processes) of which they form a part.

Biosecurity: Protecting the economy, environment and community from the negative impacts of pests, diseases and weeds.

Country: A term used by Aboriginal people to refer to the land to which they have a traditional attachment to.

Emergency management: Management related to preparedness, response and recovery for actual or imminent animal pest and disease and plant pest and disease emergencies, natural disasters and other emergencies impacting on primary production or animal health and safety.

Landholders: means a person who is the owner of land or who, whether by reason of ownership or otherwise, is in lawful occupation or possession, or has lawful management or control, of land.

Stakeholders: Organisations that collaborate and partner with Local Land Services directly to support customer service delivery, including community and industry groups, not-for-profits, non-government organisations, Landcare, research institutions, state and local government and private sector providers.

Weed: Plants (foreign to the region) that are unwanted in a given situation and which usually have detectable negative economic, environmental or social impacts.

Weed Action Program: The New South Wales (NSW) Weeds Action Program is a NSW Government initiative to reduce the impact of weeds through implementation of the NSW Invasive Species Plan and the NSW Biosecurity Strategy.

9. References

McLeod, R. (2018). Annual Costs of Weeds in Australia. Retrieved from <https://invasives.com.au/wp-content/uploads/2019/01/Cost-of-weeds-report.pdf>

Appendices

Appendix 1: Priority weeds for the Central Tablelands Local Land Services region

This appendix identifies state priority weed species (A1.1) as set by NSW Department of Primary Industries and regionally determined priorities (A1.2) as determined by the Central Tablelands Regional Weed Committee.

The *Biosecurity Act 2015* and Biosecurity Regulation 2017 provide specific legal requirements for state priority weeds (A1.1) and high-risk activities. For each state priority weed, the management priority, and specific requirements for its management (as stated in the *Biosecurity Act 2015* and regulations) is included. State priority weeds are regulated as prohibited matter, or under biosecurity zones, or control orders, or have mandatory measures that apply.

A1.2 identifies regionally prioritised weeds and the outcomes that demonstrate compliance with the general biosecurity duty. Recommended measures for these weeds are provided in the NSW Department of Primary Industries website and mobile based application [NSW WeedWise](#), as practical advice on achieving these outcomes.

A1.1 State priority weeds

State priority weed category – PREVENTION:

The following weeds have not established self-sustaining populations in NSW and pose a significant biosecurity risk to the state. Prohibiting these weeds from the state to prevent the biosecurity risk posed is a reasonably practical objective.

Common name	Scientific name	Biosecurity Act requirements and strategic response in the region
All species of vascular plant Tracheophyta	<i>Tracheophyta</i>	<p>Mandatory Measure (Division 8, Clause 34)</p> <p>Duty to notify on importation of plants into the state:</p> <p>(1) A person must not import into the State a species of vascular plant (Tracheophyta) if the species is not currently present in the State unless the person has, at least 20 working days before the plant is imported into the state, notified the species of plant and its proposed location within the State.</p> <p>(2) The notification is to be given to the Secretary and is to be given in accordance with Part 6.</p> <p>(3) A species of plant is taken not to be present in the state if the National Herbarium of New South Wales does not show it as being present in the state.</p> <p>Note. See http://plantnet.rbgsyd.nsw.gov.au</p> <p>Regional strategic response:</p> <ul style="list-style-type: none"> Increased priority placed on the identification of unrecorded weed species.

State priority weed category – PREVENTION:

The following weeds have not established self-sustaining populations in NSW and pose a significant biosecurity risk to the state. Prohibiting these weeds from the state to prevent the biosecurity risk posed is a reasonably practical objective.

Common name	Scientific name	Biosecurity Act requirements and strategic response in the region
Anchored water hyacinth	<i>Eichhornia azurea</i>	<p>Prohibited Matter (Part 4, Biosecurity Act, 2015)</p> <p>A person who deals with any biosecurity matter that is Prohibited Matter throughout the State is guilty of an offence.</p> <p>A person has a biosecurity duty to ensure that so far as is reasonably practicable, the biosecurity risk posed by prohibited matter is prevented, eliminated or minimised.</p> <p>A person who becomes aware of, or suspects, that a prohibited matter event has occurred, is occurring or is about to occur has a biosecurity duty to immediately notify the local control authority about the prohibited matter event.</p> <p>Regional strategic response:</p> <ul style="list-style-type: none"> • Authorised officers and stakeholders to familiarise themselves with Prohibited Matter. • Undertake high risk sites and pathways analysis to identify potential Prohibited Matter introduction paths and preventative options. • Implement quarantine and/or hygiene protocols to reduce the risk of Prohibited Matter being introduced into the region. • Have a regional rapid response protocol in place to implement on the finding of Prohibited Matter in the region. • Implement a monitoring and follow up control program for any incursions of Prohibited Matter in the region.
Black knapweed	<i>Centaurea x moncktonii</i>	
Bridal veil creeper	<i>Asparagus declinatus</i>	
Broomrape	<i>Orobanche</i> spp. (all species except the native <i>O. cernua</i> var. <i>australiana</i> and <i>O. minor</i>)	
Eurasian water milfoil	<i>Myriophyllum spicatum</i>	
Frogbit / Spongeplant	<i>Limnobium</i> spp. (all species)	
Gamba grass	<i>Andropogon gayanus</i>	
Hawkweed	<i>Pilosella</i> spp (all species) in addition to <i>Hieracium</i> spp (all species except <i>Hieracium murorum</i>)	
Hydrocotyl/ Water pennywort	<i>Hydrocotyle ranunculoides</i>	
Karoo acacia	<i>Vachellia karroo</i> (syn. <i>Acacia karroo</i>)	
Kochia	<i>Bassia scoparia</i> (excluding subspp. <i>trichophylla</i>)	

State priority weed category – PREVENTION:

The following weeds have not established self-sustaining populations in NSW and pose a significant biosecurity risk to the state. Prohibiting these weeds from the state to prevent the biosecurity risk posed is a reasonably practical objective.

Common name	Scientific name	Biosecurity Act requirements and strategic response in the region
Koster's curse	<i>Clidemia hirta</i>	<p>Prohibited Matter (Part 4, Biosecurity Act, 2015)</p> <p>A person who deals with any biosecurity matter that is Prohibited Matter throughout the State is guilty of an offence.</p> <p>A person has a biosecurity duty to ensure that so far as is reasonably practicable, the biosecurity risk posed by prohibited matter is prevented, eliminated or minimised.</p> <p>A person who becomes aware of, or suspects, that a prohibited matter event has occurred, is occurring or is about to occur has a biosecurity duty to immediately notify the local control authority about the prohibited matter event.</p> <p>Regional strategic response:</p> <ul style="list-style-type: none"> • Authorised officers and stakeholders to familiarise themselves with Prohibited Matter. • Undertake high risk sites and pathways analysis to identify potential Prohibited Matter introduction paths and preventative options. • Implement quarantine and/or hygiene protocols to reduce the risk of Prohibited Matter being introduced into the region. • Have a regional rapid response protocol in place to implement on the finding of Prohibited Matter in the region. • Implement a monitoring and follow up control program for any incursions of Prohibited Matter in the region.
Lagarosiphon	<i>Lagarosiphon major</i>	
Mexican feather grass	<i>Nassella tenuissima</i> (syn. <i>Stipa tenuissima</i>)	
Miconia	<i>Miconia</i> spp. (all species)	
Mikania vine	<i>Mikania micrantha</i>	
Mimosa	<i>Mimosa pigra</i>	
Pond apple	<i>Annona glabra</i>	
Prickly acacia	<i>Vachellia nilotica</i> (syn. <i>Acacia nilotica</i>)	
Rubber vine	<i>Cryptostegia grandiflora</i>	
Siam weed	<i>Chromolaena odorata</i>	
Spotted knapweed	<i>Centaurea stoebe</i> subspp. <i>australis</i>	
Water caltrop	<i>Trapa</i> spp. (all species)	
Water soldier	<i>Stratiotes aloides</i>	
Witchweed	<i>Striga</i> spp. (except the native <i>S. parviflora</i>)	
Yellow burrhead	<i>Limnocharis flava</i>	

State priority weed category – PREVENTION:

The following weeds have not established self-sustaining populations in NSW and pose a significant biosecurity risk to the state. Prohibiting these weeds from the state to prevent the biosecurity risk posed is a reasonably practical objective.

Common name	Scientific name	Biosecurity Act requirements and strategic response in the region
Parthenium weed	<i>Parthenium hysterophorus</i>	<p>Prohibited Matter (Part 4, Biosecurity Act, 2015)</p> <p>A person who deals with any biosecurity matter that is Prohibited Matter throughout the state is guilty of an offence.</p> <p>A person has a biosecurity duty to ensure that so far as is reasonably practicable, the biosecurity risk posed by prohibited matter is prevented, eliminated or minimised.</p> <p>A person who becomes aware of, or suspects, that a prohibited matter event has occurred, is occurring or is about to occur has a biosecurity duty to immediately notify the local control authority about the prohibited matter event.</p> <p>Mandatory Measure (Division 8, Clause 35, Biosecurity Regulation, 2017) - parthenium weed carriers – machinery and equipment</p> <p>(1) This clause applies to the following equipment:</p> <ol style="list-style-type: none"> a. grain harvesters (including the comb or front) b. comb trailers (including the comb or front) c. bins used for holding grain during harvest operations d. augers or similar equipment used for moving grain e. vehicles used for transporting grain harvesters f. vehicles used as support vehicles with grain harvesters and that have been driven in paddocks during harvest operations g. mineral exploration drilling rigs and vehicles used for transporting those rigs <p>(2) A person must not import into the State from Queensland any equipment to which this clause applies.</p> <p>Regional strategic response:</p> <ul style="list-style-type: none"> • Authorised officers and stakeholders to familiarise themselves with Prohibited Matter. • Undertake high risk sites and pathways analysis to identify potential Prohibited Matter introduction paths and preventative options. • Implement quarantine and/or hygiene protocols to reduce the risk of Prohibited Matter being introduced into the region. • Have a regional rapid response protocol in place to implement on the finding of Prohibited Mater in the region. • Implement a monitoring and follow up control program for any incursions of Prohibited Matter in the region.

State priority weed category – ERADICATION:

The following weeds are present in limited distribution and abundance and pose a medium to high biosecurity risk to NSW. The measures established under the control orders are necessary to prevent, eliminate, minimise or manage the biosecurity risk or biosecurity impact.

Common name	Scientific name	Biosecurity Act requirements and strategic response in the region
Boneseed	<i>Chrysanthemoides monilifera</i> subsp. <i>monilifera</i>	<p>The boneseed control zone is the whole of NSW</p> <p>The parkinsonia control zone is the whole of NSW</p> <p>The tropical soda apple control zone is the whole of NSW</p>
Parkinsonia	<i>Parkinsonia aculeata</i>	<p>Control measure - owners and occupiers of land</p> <p>(1) The owner or occupier of land in the control zone on which there is a new infestation of boneseed, parkinsonia or tropical soda apple must notify the local control authority for that land as soon as practicable of the following information:</p> <p>(a) the person's full name and contact details, including a telephone number</p> <p>(b) the address of the land, including the lot and deposited plan number and the property identification code for the land (if these are known)</p> <p>(c) any other information that is requested by the local control authority.</p> <p>(2) The owner or occupier of the land must ensure that the land is kept free of boneseed, parkinsonia or tropical soda apple by immediately destroying all boneseed, parkinsonia or tropical soda apple on the land. This requirement applies to any new infestation as well as any subsequent generations of boneseed, parkinsonia or tropical soda apple on that land.</p> <p>(3) The owner or occupier does not need to comply with subclause (1) if they know that notification of the new infestation on the land has already been given to the local control authority of that land.</p>
Tropical soda apple	<i>Solanum viarum</i>	<p>Control measure – persons dealing with carriers</p> <p>A person who deals with a carrier of boneseed, parkinsonia or tropical soda apple must take all reasonable steps to ensure that the carrier is not moved from the land with any boneseed, parkinsonia or tropical soda apple on it, attached to it, or contained in it, before the carrier is moved from the land.</p>

State priority weed category – ERADICATION:

The following weeds are present in limited distribution and abundance and pose a medium to high biosecurity risk to NSW. The measures established under the control orders are necessary to prevent, eliminate, minimise or manage the biosecurity risk or biosecurity impact.

Common name	Scientific name	Biosecurity Act requirements and strategic response in the region
Boneseed	<i>Chrysanthemoides monilifera</i> subsp. <i>monilifera</i>	<p>Control measure – persons moving boneseed, parkinsonia or tropical soda apple and carriers of boneseed, parkinsonia or tropical soda apple</p> <p>(excluding a human)</p> <p>(1) A person who moves boneseed, parkinsonia or tropical soda apple or a carrier of boneseed, parkinsonia or tropical soda apple (excluding a human) to another property, must notify the local control authority for that other property as soon as practicable before moving the boneseed, parkinsonia or tropical soda apple of the following information:</p> <p>(a) the person’s full name and contact details</p> <p>(b) the addresses of the land the boneseed, parkinsonia or tropical soda apple is coming from and going to, including the lot and deposited plan number and the property identification code for the land (if these are known)</p> <p>(2) A person who moves boneseed, parkinsonia or tropical soda apple or a carrier of boneseed, parkinsonia or tropical soda apple (excluding a human) does not need to comply with subclause (1) if they know that notification of the movement has already been given to the local control authority for that other property.</p> <p>Note. Examples of when boneseed, parkinsonia or tropical soda apple or a carrier of boneseed, parkinsonia or tropical soda apple (excluding a human) may need to be moved include, but are not limited to, the movement of vehicles, soil, or livestock as well as movement for disposal.</p> <p>Regional strategic response</p> <ul style="list-style-type: none"> • Authorised officers and stakeholders to familiarise themselves with boneseed, parkinsonia and tropical soda apple. • Undertake high risk sites and pathways analysis to identify potential boneseed, parkinsonia and tropical soda apple introduction paths and preventative options. • Implement quarantine and/or hygiene protocols to reduce the risk of boneseed, parkinsonia and tropical soda apple being introduced into the region. • Have a regional rapid response protocol in place to implement on the finding of boneseed, parkinsonia and tropical soda apple in the region. • Implement a monitoring and follow up control program for any incursions of boneseed, parkinsonia and tropical soda apple in the region.
Parkinsonia	<i>Parkinsonia aculeata</i>	
Tropical soda apple	<i>Solanum viarum</i>	

State priority weed category – ERADICATION:

The following weeds are present in limited distribution and abundance and pose a medium to high biosecurity risk to NSW. The measures established under the control orders are necessary to prevent, eliminate, minimise or manage the biosecurity risk or biosecurity impact.

Common name	Scientific name	Biosecurity Act requirements and strategic response in the region
Chinese violet	<i>Asystasia gangetica</i> subsp. <i>micrantha</i>	<p>Control order – (Chinese Violet Control Zone)</p> <p>1. Control measures for owners and occupiers of land</p> <p>Pursuant to section 62(1)(b) of the Act, an owner or occupier of land in the Chinese violet Control Zone on which there is Chinese violet must:</p> <p>(a) notify the local control authority for the area if the Chinese violet is part of a new infestation of Chinese violet on the land:</p> <ul style="list-style-type: none"> i) as soon as practicable after becoming aware of the new infestation ii) verbally or in writing iii) giving the following: <ul style="list-style-type: none"> (1) the person’s full name and contact number (2) the location of the Chinese violet, including the property identification code for the land (if this is known) (3) any other information reasonably requested by the local control authority <p>(b) destroy all Chinese violet on the land, including fruit</p> <p>(c) ensure that subsequent generations of Chinese violet are destroyed</p> <p>(d) that the land is kept free of Chinese violet</p> <p>(e) The owner or occupier does not need to comply with (a) above if they know that notification of the infestation on the land has already been given to the local control authority for the area.</p>

State priority weed category – ERADICATION:

The following weeds are present in limited distribution and abundance and pose a medium to high biosecurity risk to NSW. The measures established under the control orders are necessary to prevent, eliminate, minimise or manage the biosecurity risk or biosecurity impact.

Common name	Scientific name	Biosecurity Act requirements and strategic response in the region
Chinese violet	<i>Asystasia gangetica</i> subsp. <i>micrantha</i>	<p>2. Control measures for persons dealing with carriers</p> <p>Pursuant to section 62(1)(b) of the Act, a person who deals with a carrier of Chinese violet in the Chinese violet Control Zone, in circumstances where the person knows or ought reasonably to know of the presence of Chinese violet on the land or in or on the carrier, must:</p> <p>a) ensure that Chinese violet (including any seed and propagules) is not moved from the land</p> <p>b) immediately notify the local control authority for the area:</p> <ol style="list-style-type: none"> i) as soon as practicable after becoming aware of the presence of Chinese violet ii) verbally or in writing iii) giving the following: <ol style="list-style-type: none"> (1) the person's full name and contact number (2) the location of the Chinese violet, including the property identification code for the land (if this is known) iv) any other information reasonably requested by the local control authority. <p>c) The person who deals with a carrier of Chinese violet does not need to comply with (b) above if they know that notification of the infestation on the land has already been given to the local control authority for the area.</p> <p>Regional strategic response:</p> <ul style="list-style-type: none"> • Authorised officers and stakeholders to familiarise themselves with Chinese violet. • Undertake high risk sites and pathways analysis to identify potential Chinese violet introduction paths and preventative options. • Implement quarantine and/or hygiene protocols to reduce the risk of Chinese violet being introduced into the region. • Have a regional rapid response protocol in place to implement on the finding of Chinese violet in the region. • Implement a monitoring and follow up control program for any incursions of Chinese violet in the region.

State priority weed category – ERADICATION AND/OR CONTAINMENT:

The following weeds pose a medium to high biosecurity risk to NSW and vary in distribution and abundance in different parts of the state. The principal object of a biosecurity zone regulation is to provide for the long term management of a biosecurity risk or biosecurity impact.

Species	Land area where requirements apply	Biosecurity Act requirements and strategic response in the region
<p>Alligator weed <i>Alternanthera philoxeroides</i></p>	<p>A biosecurity zone, to be known as the Alligator Weed Biosecurity Zone, is established for all land within the state except land in the following regions:</p> <ul style="list-style-type: none"> a) Greater Sydney, b) Hunter (but only in respect of land in the local government area of City of Lake Macquarie, City of Maitland, City of Newcastle or Port Stephens). 	<p>Alligator Weed Biosecurity Zone (Biosecurity Regulation 2017 - Part 5, Division 2)</p> <p>An owner or occupier of land in the Alligator Weed Biosecurity Zone on which there is the weed <i>Alternanthera philoxeroides</i> (alligator weed) must:</p> <ul style="list-style-type: none"> (a) if the weed is part of a new infestation of the weed on the land, notify the local control authority for the land as soon as practicable in accordance with Part 6 (b) eradicate the weed or if that is not practicable destroy as much of the weed as is practicable and suppress the spread of any remaining weed. <p>Mandatory Measure (Division 8, Clause 33, Biosecurity Regulation 2017)</p> <p>A person must not import into the state or sell.</p> <p>Regional strategic response:</p> <ul style="list-style-type: none"> • Authorised officers and stakeholders to familiarise themselves with alligator weed. • Undertake high risk sites and pathways analysis to identify potential alligator weed introduction paths and preventative options. • Implement quarantine and/or hygiene protocols to reduce the risk of alligator weed being introduced into the region. • Have a regional rapid response protocol in place to implement on the finding of alligator weed in the region. • Implement a monitoring and follow up control program for any incursions of alligator weed in the region.

State priority weed category – ERADICATION AND/OR CONTAINMENT:

The following weeds pose a medium to high biosecurity risk to NSW and vary in distribution and abundance in different parts of the state. The principal object of a biosecurity zone regulation is to provide for the long term management of a biosecurity risk or biosecurity impact.

Species	Land area where requirements apply	Biosecurity Act requirements and strategic response in the region
Bitou bush <i>Chrysanthemoides monilifera</i> subsp. <i>rotundata</i>	A biosecurity zone, to be known as the Bitou bush Biosecurity Zone, is established for all land within the state except land within 10 kilometres of the mean high water mark of the Pacific Ocean between Cape Byron in the north and Point Perpendicular in the south.	<p>Bitou Bush Biosecurity Zone (Biosecurity Regulation 2016 - Part 5, Division 3)</p> <p>An owner or occupier of land in the Bitou Bush Biosecurity Zone on which there is the weed <i>Chrysanthemoides monilifera</i> subspecies. <i>rotundata</i> (bitou bush) must:</p> <ul style="list-style-type: none"> (a) if the weed is part of a new infestation of the weed on the land, notify the local control authority for the land as soon as practicable in accordance with Part 6 (b) eradicate the weed or if that is not practicable destroy as much of the weed as is practicable and suppress the spread of any remaining weed. <p>Mandatory Measure (Division 8, Clause 33, Biosecurity Regulation 2017)</p> <p>A person must not import into the state or sell.</p> <p>Regional strategic response:</p> <ul style="list-style-type: none"> • Authorised officers and stakeholders to familiarise themselves with bitou bush. • Undertake high risk sites and pathways analysis to identify potential bitou bush introduction paths and preventative options. • Implement quarantine and/or hygiene protocols to reduce the risk of bitou bush being introduced into the region. • Have a regional rapid response protocol in place to implement on the finding of bitou bush in the region. • Implement a monitoring and follow up control program for any incursions of bitou bush in the region.

State priority weed category – ERADICATION AND/OR CONTAINMENT:

The following weeds pose a medium to high biosecurity risk to NSW and vary in distribution and abundance in different parts of the state. The principal object of a biosecurity zone regulation is to provide for the long term management of a biosecurity risk or biosecurity impact.

Species	Land area where requirements apply	Biosecurity Act requirements and strategic response in the region
<p>Water hyacinth <i>Eichhornia crassipes</i></p>	<p>A biosecurity zone, to be known as the Water Hyacinth Biosecurity Zone, is established for all land within the State except land in the following regions:</p> <ul style="list-style-type: none"> (a) Greater Sydney or North Coast (b) North West (but only land in those regions that is in the local government area of Moree plains) (c) Hunter (but only land in that region that is in the local government area of City of Cessnock, City of Lake Macquarie, Mid-Coast, City of Maitland, City of Newcastle or Port Stephens) (d) South East (but only land in that region that is in the local government area of Eurobodalla, Kiama, City of Shellharbour, City of Shoalhaven or City of Wollongong). 	<p>Water Hyacinth Biosecurity Zone (Biosecurity Regulation 2017 - Part 5, Division 4)</p> <p>An owner or occupier of land in the Water Hyacinth Biosecurity Zone on which there is the weed <i>Eichhornia crassipes</i> (water hyacinth) must:</p> <ul style="list-style-type: none"> (a) if the weed is part of a new infestation of the weed on the land, notify the local control authority for the land as soon as practicable in accordance with Part 6 (b) eradicate the weed, or if that is not practicable destroy as much of the weed as is practicable and suppress the spread of any remaining weed. <p>Mandatory Measure (Division 8, Clause 33, Biosecurity Regulation 2017):</p> <p>A person must not import into the State or sell.</p> <p>Regional strategic response:</p> <ul style="list-style-type: none"> • Authorised officers and stakeholders to familiarise themselves with water hyacinth. • Undertake high risk sites and pathways analysis to identify potential water hyacinth introduction paths and preventative options. • Implement quarantine and/or hygiene protocols to reduce the risk of water hyacinth being introduced into the region. • Have a regional rapid response protocol in place to implement on the finding of water hyacinth in the region. • Implement a monitoring and follow up control program for any incursions of water hyacinth in the region.

State priority weed category – CONTAINMENT AND/OR ASSET PROTECTION:

These weeds are widely distributed in some areas of the state. As Weeds of National Significance, their further spread through trade should be minimised to protect priority assets.

Common name	Scientific name	Biosecurity Act requirements and strategic response in the region
African boxthorn #	<i>Lycium ferocissimum</i>	<p>Mandatory Measure (Division 8, Clause 33, Biosecurity Regulation 2017):</p> <p>A person must not import into the State or sell.</p> <p>Regional strategic response:</p> <ul style="list-style-type: none"> • Develop a region-wide coordinated campaign for collaborative management. • High level analysis of pathways to identify potential introduction areas and preventative options. <p># Also listed in the regional priority species list in Appendix 1.2</p>
Asparagus weeds	<i>Asparagus aethiopicus</i> , <i>A. africanus</i> , <i>A. asparagoides</i> # including the Western Cape form*, <i>A. densiflorus</i> , <i>A. plumosus</i> , and <i>A. scandens</i>	
Athel pine	<i>Tamarix aphylla</i>	
Bellyache bush	<i>Jatropha gossypifolia</i>	
Blackberry #	<i>Rubus fruticosus</i> spp. agg. (except the varieties Chester Thornless, Dirksen Thornless, Loch Ness, Silvan, Black Satin, Murrindindi, Smooth Stem, Thornfree and Chehalem)	
Brooms	<i>Genista monspessulana</i> #, <i>G. linifolia</i> , <i>Cystisus scoparius</i> #	
Cabomba	<i>Cabomba caroliniana</i>	
Cat's claw creeper	<i>Dolichandra unguis-cati</i>	
Chilean needle grass#	<i>Nassella neesiana</i>	

State priority weed category – CONTAINMENT AND/OR ASSET PROTECTION:

These weeds are widely distributed in some areas of the state. As Weeds of National Significance, their further spread through trade should be minimised to protect priority assets.

Common name	Scientific name	Biosecurity Act requirements and strategic response in the region
Fireweed #	<i>Senecio madagascariensis</i>	<p>Mandatory Measure (Division 8, Clause 33, Biosecurity Regulation 2017): A person must not import into the State or sell.</p> <p>Regional strategic response:</p> <ul style="list-style-type: none"> Develop a region-wide coordinated campaign for collaborative management. High level analysis of pathways to identify potential introduction areas and preventative options. <p># Also listed in the regional priority species list in Appendix 1.2</p>
Gorse#	<i>Ulex europaeus</i>	
Hymenachne	<i>Hymenachne amplexicaulis</i>	
Lantana	<i>Lantana camara</i>	
Madeira vine #	<i>Anredera cordifolia</i>	
Mesquite	<i>Prosopis spp.</i>	
Prickly pears #	<i>Opuntia spp.</i> (excluding <i>O. ficus-indica</i>), <i>Cylindropuntia spp.</i> and <i>Austrocylindropuntia spp.</i>	
Sagittaria #	<i>Sagittaria platyphylla</i>	
Salvinia	<i>Salvinia molesta</i>	
Serrated tussock #	<i>Nassella trichotoma</i>	
Silver-leaf nightshade #	<i>Solanum elaeagnifolium</i>	
Willows	<i>Salix spp.</i> except <i>S. babylonica</i> , <i>S. X calodendron</i> and <i>S. x reichardtiji</i> (willows except weeping willows, pussy willow and sterile pussy willow)	

A1.2 Regional priority weeds

Regional priority weed category – PREVENTION (whole of region):

The following weeds are currently not found in the region, pose significant biosecurity risk and prevention of the biosecurity risk posed by these weeds is a reasonably practical objective.

Burr ragweed – *Ambrosia confertiflora*

Outcomes to demonstrate compliance with general biosecurity duty

Land managers should mitigate the risk of the plant being introduced to their land.

Land managers should eradicate the plant from the land and keep the land free of the plant.

A person should not deal with the plant, where dealings include but are not limited to buying, selling, growing, moving, carrying or releasing the plant

Notify local control authority if found.

Strategic response in the Central Tablelands region

Implement quarantine and/or hygiene protocols.

Undertake high risk sites and pathways analysis to identify potential introduction areas and preventative options.

Implement Central Tablelands High Risk Weed Species, Sites and Pathways Inspection Plan

Implement Central Tablelands New Weed Incursion and Rapid Response Plan

Cylindropuntia – *Cylindropuntia* spp.# Including but not limited to Boxing Glove Cactus and Hudson pear

Outcomes to demonstrate compliance with general biosecurity duty

Outcomes to demonstrate compliance with general biosecurity duty

Land managers should mitigate the risk of the plant being introduced to their land.

Land managers should eradicate the plant from the land and keep the land free of the plant.

A person should not deal with the plant, where dealings include but are not limited to buying, selling, growing, moving, carrying or releasing the plant

Notify local control authority if found.

Also listed in Appendix 1.1

The following legislative requirement applies: **Mandatory Measure (Division 8, Clause 33, Biosecurity Regulation, 2017)** A person must not move, import into the State or sell.

Strategic response in the Central Tablelands region

Implement quarantine and/or hygiene protocols.

Undertake high risk sites and pathways analysis to identify potential introduction areas and preventative options.

Implement Central Tablelands High Risk Weed Species, Sites and Pathways Inspection Plan

Implement Central Tablelands New Weed Incursion and Rapid Response Plan

Inspect nurseries, markets, and roadside stalls and use enforcement where required

Regional priority weed category – PREVENTION (whole of region):

The following weeds are currently not found in the region, pose significant biosecurity risk and prevention of the biosecurity risk posed by these weeds is a reasonably practical objective.

Harrisia – *Harrisia* spp.

Outcomes to demonstrate compliance with general biosecurity duty

Land managers should mitigate the risk of the plant being introduced to their land.

Land managers should eradicate the plant from the land and keep the land free of the plant.

A person should not deal with the plant, where dealings include but are not limited to buying, selling, growing, moving, carrying or releasing the plant

Notify local control authority if found.

Strategic response in the Central Tablelands region

Implement quarantine and/or hygiene protocols.

Undertake high risk sites and pathways analysis to identify potential introduction areas and preventative options.

Implement Central Tablelands High Risk Weed Species, Sites and Pathways Inspection Plan

Implement Central Tablelands New Weed Incursion and Rapid Response Plan

Inspect nurseries, markets, and roadside stalls and use enforcement where required

Horsetails – *Equisetum* spp.

Outcomes to demonstrate compliance with general biosecurity duty

Land managers should mitigate the risk of the plant being introduced to their land.

Land managers should eradicate the plant from the land and keep the land free of the plant.

A person should not deal with the plant, where dealings include but are not limited to buying, selling, growing, moving, carrying or releasing the plant

Notify local control authority if found.

Strategic response in the Central Tablelands region

Implement quarantine and/or hygiene protocols.

Undertake high risk sites and pathways analysis to identify potential introduction areas and preventative options.

Implement Central Tablelands High Risk Weed Species, Sites and Pathways Inspection Plan

Implement Central Tablelands New Weed Incursion and Rapid Response Plan

Inspect nurseries, markets, and roadside stalls and use enforcement where required

Regional priority weed category – ERADICATION (whole of region):

The following weeds are present in limited distribution and abundance in some parts of the region. Elimination of the biosecurity risk posed by these weeds is a reasonably practical objective.

Giant Parramatta grass – *Sporobolus fertilis*

Outcomes to demonstrate compliance with general biosecurity duty

Land managers should mitigate the risk of the plant being introduced to their land.

Land managers should eradicate the plant from the land and keep the land free of the plant.

A person should not deal with the plant, where dealings include but are not limited to buying, selling, growing, keeping, moving, carrying or releasing the plant.

Notify local control authority if found.

Strategic response in the Central Tablelands region

The plant should be fully and continuously suppressed and destroyed.

Establish agreed quarantine and/or hygiene protocols.

New weed incursions trigger rapid response protocol.

Implement Central Tablelands New Weed Incursion and Rapid Response Plan

High level analysis of pathways to identify potential introduction areas and preventative options.

Monitor progress towards eradication.

Madeira vine - *Anredera cordifolia*

Outcomes to demonstrate compliance with general biosecurity duty

Land managers should mitigate the risk of the plant being introduced to their land.

Land managers should eradicate the plant from the land and keep the land free of the plant.

A person should not deal with the plant, where dealings include but are not limited to buying, selling, growing, keeping, moving, carrying or releasing the plant.

Notify local control authority if found.

Also listed in Appendix 1.1

The following legislative requirement applies: **Mandatory Measure (Division 8, Clause 33, Biosecurity Regulation, 2017)** A person must not move, import into the State or sell.

Strategic response in the Central Tablelands region

The plant should be fully and continuously suppressed and destroyed

Establish agreed quarantine and/or hygiene protocols.

New weed incursions trigger rapid response protocol.

High level analysis of pathways to identify potential introduction areas and preventative options.

Surveillance and mapping to locate all infested properties and maintain currency of exclusion zone and objectives.

Raise awareness of plants that must not be sold

Regional priority weed category – ERADICATION (whole of region):

The following weeds are present in limited distribution and abundance in some parts of the region. Elimination of the biosecurity risk posed by these weeds is a reasonably practical objective.

Mother-of-millions – *Bryophyllum* spp.

Outcomes to demonstrate compliance with general biosecurity duty

Land managers should mitigate the risk of the plant being introduced to their land.

Land managers should eradicate the plant from the land and keep the land free of the plant.

A person should not deal with the plant, where dealings include but are not limited to buying, selling, growing, keeping, moving, carrying or releasing the plant.

Notify local control authority if found.

Strategic response in the Central Tablelands region

The plant should be fully and continuously suppressed and destroyed.

Establish agreed quarantine and/or hygiene protocols.

New weed incursions trigger rapid response protocol.

Implement Central Tablelands New Weed Incursion and Rapid Response Plan.

High level analysis of pathways to identify potential introduction areas and preventative options.

Monitor progress towards eradication.

Raise awareness of plants that must not be sold.

Inspect nurseries, markets, and roadside stalls and use enforcement where required.

Rope pear – *Cylindropuntia imbricata*

Outcomes to demonstrate compliance with general biosecurity duty

Land managers should mitigate the risk of the plant being introduced to their land.

Land managers should eradicate the plant from the land and keep the land free of the plant.

A person should not deal with the plant, where dealings include but are not limited to buying, selling, growing, keeping, moving, carrying or releasing the plant.

Notify local control authority if found.

Also listed in Appendix 1.1

The following legislative requirement applies: **Mandatory Measure (Division 8, Clause 33, Biosecurity Regulation, 2017)** A person must not move, import into the State or sell.

Strategic response in the Central Tablelands region

The plant should be fully and continuously suppressed and destroyed.

Establish agreed quarantine and/or hygiene protocols.

New weed incursions trigger rapid response protocol.

Implement Central Tablelands New Weed Incursion and Rapid Response Plan.

High level analysis of pathways to identify potential introduction areas and preventative options.

Monitor progress towards eradication.

Raise awareness of plants that must not be sold.

Inspect nurseries, markets, and roadside stalls and use enforcement where required.

Regional priority weed category – ERADICATION (whole of region):

The following weeds are present in limited distribution and abundance in some parts of the region. Elimination of the biosecurity risk posed by these weeds is a reasonably practical objective.

Sagittaria – *Sagittaria platyphylla* #

Outcomes to demonstrate compliance with general biosecurity duty

Land managers should mitigate the risk of the plant being introduced to their land.

Land managers should eradicate the plant from the land and keep the land free of the plant.

A person should not deal with the plant, where dealings include but are not limited to buying, selling, growing, keeping, moving, carrying or releasing the plant.

Notify local control authority if found.

Also listed in Appendix 1.1

The following legislative requirement applies: **Mandatory Measure (Division 8, Clause 33, Biosecurity Regulation, 2017)** A person must not move, import into the State or sell.

Strategic response in the Central Tablelands region

The plant should be fully and continuously suppressed and destroyed

Establish agreed quarantine and/or hygiene protocols.

High level analysis of pathways to identify potential introduction areas and preventative options.

Implement Central Tablelands High Risk Weed Species, Sites and Pathways Inspection Plan.

Implement Central Tablelands New Weed Incursion and Rapid Response Plan.

Inspect nurseries, markets, and roadside stalls and use enforcement where required.

Regional priority weed category – CONTAINMENT:

These weeds are widely distributed in the region. While broad scale elimination is not practicable, minimisation of the biosecurity risk posed by these weeds is reasonably practicable.

African olive – *Olea europaea* subsp. *cuspidata*

Land area where requirements apply	Outcomes to demonstrate compliance with general biosecurity duty	Strategic response in the Central Tablelands region
Contain recorded populations across the Central Tablelands region.	<p>Whole of region:</p> <p>Land managers should mitigate the risk of the plant being introduced to their land.</p> <p>Land managers should mitigate spread of the plant from their land</p> <p>A person should not buy, sell, move, carry or release the plant into the environment.</p> <p>Land managers should reduce the impact of the plant on assets of high economic, environmental and/or social value.</p>	<p>Whole of region:</p> <p>Surveillance and mapping to locate all infested properties and maintain currency of exclusion zone and objectives.</p> <p>Monitor change in current distribution to ensure containment of spread.</p> <p>High level analysis of pathways to identify potential introduction areas and preventative options.</p> <p>The plant should be continuously suppressed and managed.</p> <p>Identification of priority sites and/or assets in the geographic area.</p>

Bridal creeper – *Asparagus asparagoides* #

Land area where requirements apply	Outcomes to demonstrate compliance with general biosecurity duty	Strategic response in the Central Tablelands region
<p>Contain recorded populations across the Central Tablelands region.</p> <p># Also listed in Appendix 1.1</p> <p>The following legislative requirement applies: Mandatory Measure (Division 8, Clause 33, Biosecurity Regulation, 2017) A person must not move, import into the State or sell.</p>	<p>Whole of region:</p> <p>Land managers should mitigate the risk of the plant being introduced to their land.</p> <p>Land managers should mitigate spread of the plant from their land</p> <p>A person should not buy, sell, move, carry or release the plant into the environment.</p> <p>Land managers should reduce the impact of the plant on assets of high economic, environmental and/or social value.</p>	<p>Whole of region:</p> <p>Surveillance and mapping to locate all infested properties and maintain currency of exclusion zone and objectives.</p> <p>Monitor change in current distribution to ensure containment of spread.</p> <p>High level analysis of pathways to identify potential introduction areas and preventative options.</p> <p>Identification of priority sites and/or assets in the geographic area.</p> <p>The plant should be continuously suppressed and managed.</p>

Regional priority weed category – CONTAINMENT:

These weeds are widely distributed in the region. While broad scale elimination is not practicable, minimisation of the biosecurity risk posed by these weeds is reasonably practicable.

Cape broom – *Genista monspessulana* #

Land area where requirements apply	Outcomes to demonstrate compliance with general biosecurity duty	Strategic response in the Central Tablelands region
<p>An exclusion zone is established for Cowra Shire Council and Mid-Western Regional Council areas.</p> <p>A core infestation area is established for Upper Macquarie County Council (Bathurst Regional Council, Blayney Council, Lithgow Council and Oberon Council), Orange City Council and Cabonne Council areas.</p> <p># Also listed in Appendix 1.1</p> <p>The following legislative requirement applies: Mandatory Measure (Division 8, Clause 33, Biosecurity Regulation, 2017) A person must not move, import into the State or sell.</p>	<p>Within exclusion zone:</p> <p>Land managers should mitigate the risk of the plant being introduced to their land.</p> <p>Land managers should eradicate the plant from the land and keep the land free of the plant.</p> <p>A person should not deal with the plant, where dealings include but are not limited to buying, selling, growing, moving, carrying or releasing the plant.</p> <p>Notify local control authority if found.</p> <p>Within core infestation area:</p> <p>Land managers should mitigate the risk of the plant being introduced to their land.</p> <p>Land managers should mitigate spread of the plant from their land</p> <p>A person should not buy, sell, move, carry or release the plant into the environment</p> <p>Land managers should reduce the impact of the plant on assets of high economic, environmental and/or social value</p>	<p>Within exclusion zone:</p> <p>Establish agreed quarantine and/or hygiene protocols.</p> <p>Surveillance and mapping to locate all infested properties and maintain currency of exclusion zone and objectives.</p> <p>Monitor change in current distribution to ensure containment of spread.</p> <p>High level analysis of pathways to identify potential introduction areas and preventative options.</p> <p>The plant should be fully and continuously suppressed and destroyed</p> <p>Within core infestation area:</p> <p>Identification of priority sites and/or assets in the geographic area.</p> <p>Identification of regional containment zones where required.</p> <p>Develop region-wide coordinated campaigns for collaborative management.</p> <p>Species managed in accordance with published weed management plans.</p> <p>The plant should be continuously suppressed and managed.</p>

Regional priority weed category – CONTAINMENT:

These weeds are widely distributed in the region. While broad scale elimination is not practicable, minimisation of the biosecurity risk posed by these weeds is reasonably practicable.

Chilean needle grass – *Nassella neesiana* #

Land area where requirements apply	Outcomes to demonstrate compliance with general biosecurity duty	Strategic response in the Central Tablelands region
<p>An exclusion zone is established for Mid-Western Regional Council and Orange City Council areas.</p> <p>A core infestation area is established for Bathurst Regional Council, Blayney Council, Cabonne Council and Cowra Shire Council, Lithgow Council and Oberon Council.</p> <p># Also listed in Appendix 1.1</p> <p>The following legislative requirement applies: Mandatory Measure (Division 8, Clause 33, Biosecurity Regulation, 2017) A person must not move, import into the State or sell.</p>	<p>Within exclusion zone:</p> <p>Land managers should mitigate the risk of the plant being introduced to their land.</p> <p>Land managers should eradicate the plant from the land and keep the land free of the plant.</p> <p>A person should not deal with the plant, where dealings include but are not limited to buying, selling, growing, moving, carrying or releasing the plant.</p> <p>Within core infestation area:</p> <p>Land managers should mitigate the risk of the plant being introduced to their land.</p> <p>Land managers should mitigate spread of the plant from their land</p> <p>A person should not buy, sell, move, carry or release the plant into the environment</p> <p>Land managers should reduce the impact of the plant on assets of high economic, environmental and/or social value</p>	<p>Within exclusion zone:</p> <p>Establish agreed quarantine and/or hygiene protocols.</p> <p>Surveillance and mapping to locate all infested properties and maintain currency of exclusion zone and objectives.</p> <p>Monitor change in current distribution to ensure containment of spread.</p> <p>High level analysis of pathways to identify potential introduction areas and preventative options.</p> <p>The plant should be fully and continuously suppressed and destroyed</p> <p>Within core infestation area:</p> <p>Identification of priority sites and/or assets in the geographic area.</p> <p>Identification of regional containment zones where required.</p> <p>Species managed in accordance with published weed management plans.</p> <p>Ensure the weed is being controlled on high risk pathways.</p>

Regional priority weed category – CONTAINMENT:

These weeds are widely distributed in the region. While broad scale elimination is not practicable, minimisation of the biosecurity risk posed by these weeds is reasonably practicable.

Coolatai grass – *Hyparrhenia hirta*

Land area where requirements apply	Outcomes to demonstrate compliance with general biosecurity duty	Strategic response in the Central Tablelands region
<p>Contain recorded populations across the Central Tablelands region.</p> <p>Goal will be to contain Coolatai grass spread across the whole region with focus on preventing spread or potential spread into production areas.</p>	<p>Whole of region:</p> <p>Land managers should mitigate the risk of the plant being introduced to their land.</p> <p>Land managers should mitigate spread of the plant from their land</p> <p>A person should not buy, sell, move, carry or release the plant into the environment.</p> <p>Land managers should reduce the impact of the plant on assets of high economic, environmental and/or social value.</p>	<p>Whole of region:</p> <p>Establish agreed quarantine and/or hygiene protocols.</p> <p>Surveillance and mapping to locate all infested properties and maintain currency of exclusion zone and objectives.</p> <p>Monitor change in current distribution to ensure containment of spread.</p> <p>High level analysis of pathways to identify potential introduction areas and preventative options.</p> <p>Identification of priority sites and/or assets in the geographic area.</p> <p>Develop region-wide coordinated campaigns for collaborative management.</p> <p>Species managed in accordance with published weed management plans.</p> <p>The plant should be continuously suppressed and managed.</p>

Regional priority weed category – CONTAINMENT:

These weeds are widely distributed in the region. While broad scale elimination is not practicable, minimisation of the biosecurity risk posed by these weeds is reasonably practicable.

Fireweed – *Senecio madagascariensis* #

Land area where requirements apply	Outcomes to demonstrate compliance with general biosecurity duty	Strategic response in the Central Tablelands region
<p>An exclusion zone is established for all lands in the Central Tablelands region except the identified core infestation area.</p> <p>A core infestation area is established for the Bylong Valley -Ulan and Kanimbla Valley (lower Cox River catchment) areas.</p> <p># Also listed in Appendix 1.1</p> <p>The following legislative requirement applies: Mandatory Measure (Division 8, Clause 33, Biosecurity Regulation, 2017) A person must not move, import into the State or sell.</p>	<p>Within exclusion zone:</p> <p>Land managers should mitigate the risk of the plant being introduced to their land.</p> <p>Land managers should eradicate the plant from the land and keep the land free of the plant.</p> <p>A person should not deal with the plant, where dealings include but are not limited to buying, selling, growing, moving, carrying or releasing the plant.</p> <p>Notify local control authority if found.</p> <p>Within core infestation area:</p> <p>Land managers should mitigate the risk of the plant being introduced to their land.</p> <p>Land managers should mitigate spread of the plant from their land</p> <p>A person should not buy, sell, move, carry or release the plant into the environment</p> <p>Land managers should reduce the impact of the plant on assets of high economic, environmental and/or social value</p>	<p>Within exclusion zone:</p> <p>Establish agreed quarantine and/or hygiene protocols.</p> <p>Surveillance and mapping to locate all infested properties and maintain currency of exclusion zone and objectives.</p> <p>Monitor change in current distribution to ensure containment of spread.</p> <p>High level analysis of pathways to identify potential introduction areas and preventative options.</p> <p>The plant should be fully and continuously suppressed and destroyed</p> <p>Within core infestation area:</p> <p>Identification of priority sites and/or assets in the geographic area.</p> <p>Identification of regional containment zones where required.</p> <p>Develop region-wide coordinated campaigns for collaborative management.</p> <p>Species managed in accordance with published weed management plans.</p>

Regional priority weed category – CONTAINMENT:

These weeds are widely distributed in the region. While broad scale elimination is not practicable, minimisation of the biosecurity risk posed by these weeds is reasonably practicable.

Giant reed – *Arundo donax*

Land area where requirements apply	Outcomes to demonstrate compliance with general biosecurity duty	Strategic response in the Central Tablelands region
<p>An exclusion zone is established for Blayney Council, Lithgow Council, Oberon Council, Cabonne and Orange City Council areas.</p> <p>A core infestation area is established for Bathurst Regional Council, Mid-Western Regional Council and Cowra Shire Council.</p>	<p>Within exclusion zone:</p> <p>Land managers should mitigate the risk of the plant being introduced to their land.</p> <p>Land managers should eradicate the plant from the land and keep the land free of the plant.</p> <p>A person should not deal with the plant, where dealings include but are not limited to buying, selling, growing, moving, carrying or releasing the plant.</p> <p>Within core infestation area:</p> <p>Land managers should mitigate the risk of the plant being introduced to their land.</p> <p>Land managers should mitigate spread of the plant from their land</p> <p>A person should not buy, sell, move, carry or release the plant into the environment</p> <p>Land managers should reduce the impact of the plant on assets of high economic, environmental and/or social value.</p>	<p>Within exclusion zone:</p> <p>Establish agreed quarantine and/or hygiene protocols.</p> <p>Surveillance and mapping to locate all infested properties and maintain currency of exclusion zone and objectives.</p> <p>Monitor change in current distribution to ensure containment of spread.</p> <p>High level analysis of pathways to identify potential introduction areas and preventative options.</p> <p>The plant should be fully and continuously suppressed and destroyed.</p> <p>Within core infestation area:</p> <p>Identification of priority sites and/or assets in the geographic area.</p> <p>Identification of regional containment zones where required.</p> <p>Species managed in accordance with published weed management plans.</p> <p>Ensure the weed is being controlled on high risk pathways.</p>

Regional priority weed category – CONTAINMENT:

These weeds are widely distributed in the region. While broad scale elimination is not practicable, minimisation of the biosecurity risk posed by these weeds is reasonably practicable.

Gorse – *Ulex europaeus* #

Land area where requirements apply	Outcomes to demonstrate compliance with general biosecurity duty	Strategic response in the Central Tablelands region
<p>An exclusion zone is established for Mid-Western Regional Council, Cabonne Council, Orange City Council and Cowra Shire Council areas.</p> <p>A core infestation area is established for Upper Macquarie County Council area (Lithgow Council, Bathurst Regional Council, Oberon Council and Blayney Council areas).</p> <p># Also listed in Appendix 1.1</p> <p>The following legislative requirement applies: Mandatory Measure (Division 8, Clause 33, Biosecurity Regulation, 2017) A person must not move, import into the State or sell.</p>	<p>Within exclusion zone:</p> <p>Land managers should mitigate the risk of the plant being introduced to their land.</p> <p>Land managers should eradicate the plant from the land and keep the land free of the plant.</p> <p>A person should not deal with the plant, where dealings include but are not limited to buying, selling, growing, moving, carrying or releasing the plant.</p> <p>Within core infestation area:</p> <p>Land managers should mitigate the risk of the plant being introduced to their land.</p> <p>Land managers should mitigate spread of the plant from their land</p> <p>A person should not buy, sell, move, carry or release the plant into the environment</p> <p>Land managers should reduce the impact of the plant on assets of high economic, environmental and/or social value.</p>	<p>Within exclusion zone:</p> <p>Establish agreed quarantine and/or hygiene protocols.</p> <p>Surveillance and mapping to locate all infested properties and maintain currency of exclusion zone and objectives.</p> <p>Monitor change in current distribution to ensure containment of spread.</p> <p>High level analysis of pathways to identify potential introduction areas and preventative options.</p> <p>The plant should be fully and continuously suppressed and destroyed.</p> <p>Within core infestation area:</p> <p>Identification of key sites/ assets in the geographic area.</p> <p>Identification of regional containment zones where required.</p> <p>Develop region-wide coordinated campaigns for collaborative management.</p> <p>Species managed in accordance with published weed management plan.</p>

Regional priority weed category – CONTAINMENT:

These weeds are widely distributed in the region. While broad scale elimination is not practicable, minimisation of the biosecurity risk posed by these weeds is reasonably practicable.

Green cestrum – *Cestrum parqui*

Land area where requirements apply	Outcomes to demonstrate compliance with general biosecurity duty	Strategic response in the Central Tablelands region
<p>Contain recorded populations across the Central Tablelands region.</p>	<p>Whole of region:</p> <p>Land managers should mitigate the risk of the plant being introduced to their land.</p> <p>Land managers should mitigate spread of the plant from their land</p> <p>A person should not buy, sell, move, carry or release the plant into the environment.</p> <p>Land managers should reduce the impact of the plant on assets of high economic, environmental and/or social value.</p>	<p>Whole of region:</p> <p>Establish agreed quarantine and/or hygiene protocols.</p> <p>Surveillance and mapping to locate all infested properties and maintain currency of exclusion zone and objectives.</p> <p>Monitor change in current distribution to ensure containment of spread.</p> <p>High level analysis of pathways to identify potential introduction areas and preventative options.</p> <p>Identification of priority sites and/or assets in the geographic area.</p> <p>The plant should be continuously suppressed and managed.</p>

Regional priority weed category – CONTAINMENT:

These weeds are widely distributed in the region. While broad scale elimination is not practicable, minimisation of the biosecurity risk posed by these weeds is reasonably practicable.

Honey locust – *Gleditsia triacanthos*

Land area where requirements apply	Outcomes to demonstrate compliance with general biosecurity duty	Strategic response in the Central Tablelands region
<p>Contain recorded populations across the Central Tablelands region.</p> <p>Garden varieties derived from <i>Gleditsia triacanthos</i> var. <i>inermis</i> cultivars are not included in this listing. However, if the grafted top dies then the root stock wildings should be controlled.</p>	<p>Whole of region:</p> <p>Land managers should mitigate the risk of the plant being introduced to their land.</p> <p>Land managers should mitigate spread of the plant from their land</p> <p>A person should not buy, sell, move, carry or release the plant into the environment.</p> <p>Land managers should reduce the impact of the plant on assets of high economic, environmental and/or social value.</p>	<p>Whole of region:</p> <p>Surveillance and mapping to locate all infested properties and maintain currency of exclusion zone and objectives.</p> <p>Monitor change in current distribution to ensure containment of spread.</p> <p>High level analysis of pathways to identify potential introduction areas and preventative options.</p> <p>Identification of priority sites and/or assets in the geographic area.</p> <p>The plant should be continuously suppressed and managed.</p>

Regional priority weed category – CONTAINMENT:

These weeds are widely distributed in the region. While broad scale elimination is not practicable, minimisation of the biosecurity risk posed by these weeds is reasonably practicable.

Pampas grass - *Cortaderia* spp.

Land area where requirements apply	Outcomes to demonstrate compliance with general biosecurity duty	Strategic response in the Central Tablelands region
<p>Contain recorded populations across the Central Tablelands region.</p> <p>Goal will be to contain pampas grass spread across the whole region with focus on spread or potential spread into conservation or natural areas.</p>	<p>Whole of region:</p> <p>Land managers should mitigate the risk of the plant being introduced to their land.</p> <p>Land managers should mitigate spread of the plant from their land</p> <p>A person should not buy, sell, move, carry or release the plant into the environment.</p> <p>Land managers should reduce the impact of the plant on assets of high economic, environmental and/or social value.</p>	<p>Whole of region:</p> <p>Establish agreed quarantine and/or hygiene protocols.</p> <p>Surveillance and mapping to locate all infested properties and maintain currency of exclusion zone and objectives.</p> <p>Monitor change in current distribution to ensure containment of spread.</p> <p>High level analysis of pathways to identify potential introduction areas and preventative options.</p> <p>Identification of priority sites and/or assets in the geographic area.</p> <p>Develop region-wide coordinated campaigns for collaborative management.</p> <p>Species managed in accordance with published weed management plans.</p> <p>The plant should be continuously suppressed and managed.</p>

Regional priority weed category – CONTAINMENT:

These weeds are widely distributed in the region. While broad scale elimination is not practicable, minimisation of the biosecurity risk posed by these weeds is reasonably practicable.

Privet. Including species *Ligustrum lucidum* (Broad-leaf Privet), *L. sinense* (Narrow-leaf Privet), and *L. vulgare* (European Privet) *

Land area where requirements apply	Outcomes to demonstrate compliance with general biosecurity duty	Strategic response in the Central Tablelands region
<p>Contain recorded populations across the Central Tablelands region.</p> <p>Excludes urban areas across the region except for Orange City Council. Orange City Council has a local privet management plan to control privet in the urban areas.</p>	<p>Whole of region:</p> <p>Land managers should mitigate the risk of the plant being introduced to their land.</p> <p>Land managers should mitigate spread of the plant from their land</p> <p>Land managers should reduce the impact of the plant on assets of high economic, environmental and/or social value.</p>	<p>Whole of region:</p> <p>Surveillance and mapping to locate all infested properties and maintain currency of exclusion zone and objectives.</p> <p>Monitor change in current distribution to ensure containment of spread.</p> <p>High level analysis of pathways to identify potential introduction areas and preventative options.</p> <p>Identification of priority sites and/or assets in the geographic area.</p> <p>The plant should be continuously suppressed and managed.</p>

Regional priority weed category – CONTAINMENT:

These weeds are widely distributed in the region. While broad scale elimination is not practicable, minimisation of the biosecurity risk posed by these weeds is reasonably practicable.

Scotch broom/English broom – *Cytisus scoparius* subsp. *scoparius* #

Land area where requirements apply	Outcomes to demonstrate compliance with general biosecurity duty	Strategic response in the Central Tablelands region
<p>An exclusion zone is established for Cowra Shire Council and Mid-Western Regional Council areas.</p> <p>A core infestation area is established for Upper Macquarie County Council (Bathurst Regional Council, Blayney Council, Lithgow Council and Oberon Council), Orange City Council and Cabonne Council areas.</p> <p># Also listed in Appendix 1.1</p> <p>The following legislative requirement applies: Mandatory Measure (Division 8, Clause 33, Biosecurity Regulation, 2017) A person must not move, import into the State or sell.</p>	<p>Within exclusion zone:</p> <p>Land managers should mitigate the risk of the plant being introduced to their land.</p> <p>Land managers should eradicate the plant from the land and keep the land free of the plant.</p> <p>A person should not deal with the plant, where dealings include but are not limited to buying, selling, growing, moving, carrying or releasing the plant.</p> <p>Notify local control authority if found.</p> <p>Within core infestation area:</p> <p>Land managers should mitigate the risk of the plant being introduced to their land.</p> <p>Land managers should mitigate spread of the plant from their land</p> <p>A person should not buy, sell, move, carry or release the plant into the environment</p> <p>Land managers should reduce the impact of the plant on assets of high economic, environmental and/or social value.</p>	<p>Within exclusion zone:</p> <p>Establish agreed quarantine and/or hygiene protocols.</p> <p>Surveillance and mapping to locate all infested properties and maintain currency of exclusion zone and objectives.</p> <p>Monitor change in current distribution to ensure containment of spread.</p> <p>High level analysis of pathways to identify potential introduction areas and preventative options.</p> <p>The plant should be fully and continuously suppressed and destroyed.</p> <p>Within core infestation area:</p> <p>Identification of priority sites and/or assets in the geographic area.</p> <p>Identification of regional containment zones where required.</p> <p>Develop region-wide coordinated campaigns for collaborative management.</p> <p>Species managed in accordance with published weed management plans.</p> <p>The plant should be continuously suppressed and managed.</p>

Regional priority weed category – CONTAINMENT:

These weeds are widely distributed in the region. While broad scale elimination is not practicable, minimisation of the biosecurity risk posed by these weeds is reasonably practicable.

Silverleaf nightshade – *Solanum elaeagnifolium* #

Land area where requirements apply	Outcomes to demonstrate compliance with general biosecurity duty	Strategic response in the Central Tablelands region
<p>Contain recorded populations across the Central Tablelands region.</p> <p>Goal will be to contain silverleaf nightshade spread across the whole region with focus on spread or potential spread into production areas.</p> <p># Also listed in Appendix 1.1</p> <p>The following legislative requirement applies: Mandatory Measure (Division 8, Clause 33, Biosecurity Regulation, 2017) A person must not move, import into the State or sell.</p>	<p>Whole of region:</p> <p>Land managers should mitigate the risk of the plant being introduced to their land.</p> <p>Land managers should mitigate spread of the plant from their land</p> <p>Land managers should reduce the impact of the plant on assets of high economic, environmental and/or social value.</p> <p>Notify local control authority if found.</p>	<p>Whole of region:</p> <p>Establish agreed quarantine and/or hygiene protocols.</p> <p>Surveillance and mapping to locate all infested properties and maintain currency of exclusion zone and objectives.</p> <p>Monitor change in current distribution to ensure containment of spread.</p> <p>High level analysis of pathways to identify potential introduction areas and preventative options.</p> <p>Identification of priority sites and/or assets in the geographic area.</p> <p>Develop region-wide coordinated campaigns for collaborative management.</p> <p>Species managed in accordance with published weed management plans.</p>

Regional priority weed category – CONTAINMENT:

These weeds are widely distributed in the region. While broad scale elimination is not practicable, minimisation of the biosecurity risk posed by these weeds is reasonably practicable.

Spanish heath – *Erica lusitanica*

Land area where requirements apply	Outcomes to demonstrate compliance with general biosecurity duty	Strategic response in the Central Tablelands region
<p>An exclusion zone is established for Bathurst Regional Council, Blayney Council, Cabonne Council, Cowra Shire Council, Mid-Western Regional Council, Oberon Council, and Orange City Council areas.</p> <p>A core infestation area is established for Lithgow Council area.</p>	<p>Within exclusion zone:</p> <p>Land managers should mitigate the risk of the plant being introduced to their land.</p> <p>Land managers should eradicate the plant from the land and keep the land free of the plant.</p> <p>A person should not deal with the plant, where dealings include but are not limited to buying, selling, growing, moving, carrying or releasing the plant.</p> <p>Within core infestation area:</p> <p>Land managers should mitigate the risk of the plant being introduced to their land.</p> <p>Land managers should mitigate spread of the plant from their land</p> <p>A person should not buy, sell, move, carry or release the plant into the environment</p> <p>Land managers should reduce the impact of the plant on assets of high economic, environmental and/or social value.</p>	<p>Within exclusion zone:</p> <p>Establish agreed quarantine and/or hygiene protocols.</p> <p>Surveillance and mapping to locate all infested properties and maintain currency of exclusion zone and objectives.</p> <p>Monitor change in current distribution to ensure containment of spread.</p> <p>High level analysis of pathways to identify potential introduction areas and preventative options.</p> <p>The plant should be fully and continuously suppressed and destroyed.</p> <p>Within core infestation area:</p> <p>Identification of priority sites and/or assets in the geographic area.</p> <p>Identification of regional containment zones where required.</p> <p>Species managed in accordance with published weed management plans.</p> <p>Ensure the weed is being controlled on high-risk pathways.</p>

Regional priority weed category – CONTAINMENT:

These weeds are widely distributed in the region. While broad scale elimination is not practicable, minimisation of the biosecurity risk posed by these weeds is reasonably practicable.

Spiny burr grass – *Cenchrus spinifex* (syn. *C. incertus*) and *Cenchrus longispinus*

Land area where requirements apply	Outcomes to demonstrate compliance with general biosecurity duty	Strategic response in the Central Tablelands region
<p>Contain recorded populations across the Central Tablelands region.</p> <p>Goal will be to contain spiny burr grass spread across the whole region with focus on spread or potential spread into production areas.</p>	<p>Whole of region:</p> <p>Land managers should mitigate the risk of the plant being introduced to their land.</p> <p>Land managers should mitigate spread of the plant from their land</p> <p>Land managers should reduce the impact of the plant on assets of high economic, environmental and/or social value.</p> <p>Notify local control authority if found.</p>	<p>Whole of region:</p> <p>Establish agreed quarantine and/or hygiene protocols.</p> <p>Monitor change in current distribution to ensure containment of spread.</p> <p>High level analysis of pathways to identify potential introduction areas and preventative options.</p> <p>Ensure the weed is being controlled on high-risk pathways.</p> <p>The plant should be continuously suppressed and managed.</p>

Regional priority weed category – CONTAINMENT:

These weeds are widely distributed in the region. While broad scale elimination is not practicable, minimisation of the biosecurity risk posed by these weeds is reasonably practicable.

Sticky nightshade - *Solanum sisymbriifolium*

Land area where requirements apply	Outcomes to demonstrate compliance with general biosecurity duty	Strategic response in the Central Tablelands region
<p>An exclusion zone is established for all lands in the Central Tablelands region except the identified core infestation area.</p> <p>The core infestation area of the Belubula River Catchment in Blayney Council, Cabonne Council and Cowra Shire Council areas is bounded by roads as described below.</p> <ul style="list-style-type: none"> • South-east of Cargo Road between Canowindra and Cargo • South of Edinboro Lane – Charleville Road – Four Mile Creek Road – Cadia Road – Orchard Road – Forest Road – Whiley Road – Millthorpe Road on a line passing from Cargo - Spring Terrace - Spring Hill – Millthorpe. • West of Millthorpe Road between Millthorpe and Blayney • North of the Mid-Western Highway and George Russell Drive from Canowindra to Blayney. 	<p>Within exclusion zone:</p> <p>Land managers should mitigate the risk of the plant being introduced to their land.</p> <p>Land managers should eradicate the plant from the land and keep the land free of the plant.</p> <p>A person should not deal with the plant, where dealings include but are not limited to buying, selling, growing, moving, carrying or releasing the plant.</p> <p>Notify local control authority if found.</p> <p>Within core infestation:</p> <p>Land managers should mitigate the risk of the plant being introduced to their land.</p> <p>Land managers should mitigate spread of the plant from their land</p> <p>A person should not buy, sell, move, carry or release the plant into the environment.</p> <p>Land managers should reduce the impact of the plant on assets of high economic, environmental and/or social value.</p>	<p>Within exclusion zone:</p> <p>Establish agreed quarantine and/or hygiene protocols.</p> <p>Surveillance and mapping to locate all infested properties and maintain currency of exclusion zone and objectives.</p> <p>Monitor change in current distribution to ensure containment of spread.</p> <p>High level analysis of pathways to identify potential introduction areas and preventative options.</p> <p>The plant should be fully and continuously suppressed and destroyed.</p> <p>Within core infestation area:</p> <p>Identification of priority sites and/or assets in the geographic area.</p> <p>Identification of regional containment zones where required.</p> <p>Develop region-wide coordinated campaigns for collaborative management.</p> <p>Species managed in accordance with published weed management plans.</p> <p>The plant should be continuously suppressed and managed.</p>

Regional priority weed category – CONTAINMENT:

These weeds are widely distributed in the region. While broad scale elimination is not practicable, minimisation of the biosecurity risk posed by these weeds is reasonably practicable.

Tutsan – *Hypericum androsaemum*

Land area where requirements apply	Outcomes to demonstrate compliance with general biosecurity duty	Strategic response in the Central Tablelands region
<p>An exclusion zone is established for Bathurst Regional Council, Blayney Council, Cabonne Council, Cowra Shire Council, Mid-Western Regional Council, Lithgow Council and Orange City Council areas.</p> <p>A core infestation area is established for Oberon Council area.</p>	<p>Within exclusion zone:</p> <p>Land managers should mitigate the risk of the plant being introduced to their land.</p> <p>Land managers should eradicate the plant from the land and keep the land free of the plant.</p> <p>Notify local control authority if found.</p> <p>Within core infestation:</p> <p>Land managers should mitigate the risk of the plant being introduced to their land.</p> <p>Land managers should mitigate spread of the plant from their land</p> <p>Land managers should reduce the impact of the plant on assets of high economic, environmental and/or social value.</p>	<p>Within exclusion zone:</p> <p>Establish agreed quarantine and/or hygiene protocols.</p> <p>Surveillance and mapping to locate all infested properties and maintain currency of exclusion zone and objectives.</p> <p>Monitor change in current distribution to ensure containment of spread.</p> <p>High level analysis of pathways to identify potential introduction areas and preventative options.</p> <p>The plant should be fully and continuously suppressed and destroyed.</p> <p>Within core infestation area:</p> <p>Identification of priority sites and/or assets in the geographic area.</p> <p>Identification of regional containment zones where required.</p> <p>Species managed in accordance with published weed management plans.</p> <p>The plant should be continuously suppressed and managed.</p>

Regional priority weed category – ASSET PROTECTION:

These weeds are widely distributed in some areas of the region. Their spread should be minimised to protect priority assets

African boxthorn – *Lycium ferocissimum* #

Land area where requirements apply / priority assets being targeted	Outcomes to demonstrate compliance with general biosecurity duty	Strategic response in the Central Tablelands region
<p>Central Tablelands Local Land Services region.</p> <p># Also listed in Appendix 1.1</p> <p>The following legislative requirement applies: Mandatory Measure (Division 8, Clause 33, Biosecurity Regulation, 2017) A person must not move, import into the State or sell.</p>	<p>Whole of the region:</p> <p>Land managers should reduce the impact of the plant on assets of high economic, environmental and/or social value</p> <p>Land managers should mitigate the risk of the plant being introduced to their land</p> <p>Land managers should mitigate spread of the plant from their land</p> <p>A person should not buy, sell, move, carry or release the plant into the environment</p>	<p>Establish agreed quarantine and/or hygiene protocols.</p> <p>Monitor change in current distribution.</p> <p>Pathways analysis to identify sources, cause and destinations of spread.</p> <p>Identification of key sites/assets in the geographic area.</p> <p>Identification of regional containment zones where required.</p> <p>Develop region-wide coordinated campaigns for collaborative management.</p> <p>Species managed in accordance with published weed management plans.</p> <p>Promote best practice principles to landholders, including a range of control techniques for integrated weed management; maintain competitive vegetation/crops/pastures, hygiene and property management plans.</p>

Regional priority weed category – ASSET PROTECTION:

These weeds are widely distributed in some areas of the region. Their spread should be minimised to protect priority assets

Blackberry – *Rubus fruticosus* spp. agg #

Land area where requirements apply / priority assets being targeted	Outcomes to demonstrate compliance with general biosecurity duty	Strategic response in the Central Tablelands region
<p>Central Tablelands Local Land Services region.</p> <p># Also listed in Appendix 1.1</p> <p>The following legislative requirement applies: Mandatory Measure (Division 8, Clause 33, Biosecurity Regulation, 2017) A person must not move, import into the State or sell.</p>	<p>Whole of the region:</p> <p>Land managers should reduce the impact of the plant on assets of high economic, environmental and/or social value</p> <p>Land managers should mitigate the risk of the plant being introduced to their land</p> <p>Land managers should mitigate spread of the plant from their land</p> <p>A person should not buy, sell, move, carry or release the plant into the environment</p>	<p>Establish agreed quarantine and/or hygiene protocols.</p> <p>Monitor change in current distribution.</p> <p>Pathways analysis to identify sources, cause and destinations of spread.</p> <p>Identification of key sites/assets in the geographic area.</p> <p>Identification of regional containment zones where required.</p> <p>Develop region-wide coordinated campaigns for collaborative management.</p> <p>Species managed in accordance with published weed management plans.</p> <p>Promote best practice principles to landholders, including a range of control techniques for integrated weed management; maintain competitive vegetation/crops/pastures, hygiene and property management plans.</p>

Regional priority weed category – ASSET PROTECTION:

These weeds are widely distributed in some areas of the region. Their spread should be minimised to protect priority assets

Blue heliotrope - *Heliotropium amplexicaule*

Land area where requirements apply / priority assets being targeted	Outcomes to demonstrate compliance with general biosecurity duty	Strategic response in the Central Tablelands region
Central Tablelands Local Land Services region.	<p>Whole of the region:</p> <p>Land managers should reduce the impact of the plant on assets of high economic, environmental and/or social value</p> <p>Land managers should mitigate the risk of the plant being introduced to their land</p> <p>Land managers should mitigate spread of the plant from their land</p> <p>A person should not buy, sell, move, carry or release the plant into the environment</p>	<p>Establish agreed quarantine and/or hygiene protocols.</p> <p>Monitor change in current distribution.</p> <p>Pathways analysis to identify sources, cause and destinations of spread.</p> <p>Identification of key sites/assets in the geographic area.</p> <p>Identification of regional containment zones where required.</p> <p>Develop region-wide coordinated campaigns for collaborative management.</p> <p>Species managed in accordance with published weed management plans.</p> <p>Promote best practice principles to landholders, including a range of control techniques for integrated weed management; maintain competitive vegetation/crops/pastures, hygiene and property management plans.</p>

Regional priority weed category – ASSET PROTECTION:

These weeds are widely distributed in some areas of the region. Their spread should be minimised to protect priority assets

Opuntia spp. (including but not limited to common pear, tiger pear) #

Land area where requirements apply / priority assets being targeted	Outcomes to demonstrate compliance with general biosecurity duty	Strategic response in the Central Tablelands region
<p>Central Tablelands Local Land Services region.</p> <p># Also listed in Appendix 1.1</p> <p>The following legislative requirement applies: Mandatory Measure (Division 8, Clause 33, Biosecurity Regulation, 2017) A person must not move, import into the State or sell.</p>	<p>Whole of the region:</p> <p>Land managers should reduce the impact of the plant on assets of high economic, environmental and/or social value</p> <p>Land managers should mitigate the risk of the plant being introduced to their land</p> <p>Land managers should mitigate spread of the plant from their land</p> <p>A person should not buy, sell, move, carry or release the plant into the environment</p>	<p>Establish agreed quarantine and/or hygiene protocols.</p> <p>Monitor change in current distribution.</p> <p>Pathways analysis to identify sources, cause and destinations of spread.</p> <p>Identification of key sites/assets in the geographic area.</p> <p>Identification of regional containment zones where required.</p> <p>Develop region-wide coordinated campaigns for collaborative management.</p> <p>Promote best practice principles to landholders, including a range of control techniques for integrated weed management; maintain competitive vegetation/crops/pastures, hygiene and property management plans.</p> <p>The land should be managed in accordance with a regional best practice guide to protect assets.</p> <p>Promote best practice principles to landholders, including a range of control techniques for integrated weed management.</p> <p>Identify key sites/ assets in the geographic area including TEC's and EEC's.</p>

Regional priority weed category – ASSET PROTECTION:

These weeds are widely distributed in some areas of the region. Their spread should be minimised to protect priority assets

Ox-eye daisy – *Leucanthemum vulgare*

Land area where requirements apply / priority assets being targeted	Outcomes to demonstrate compliance with general biosecurity duty	Strategic response in the Central Tablelands region
Central Tablelands Local Land Services region.	<p>Whole of the region:</p> <p>Land managers should reduce the impact of the plant on assets of high economic, environmental and/or social value</p> <p>Land managers should mitigate the risk of the plant being introduced to their land</p> <p>Land managers should mitigate spread of the plant from their land</p> <p>A person should not buy, sell, move, carry or release the plant into the environment</p>	<p>Establish agreed quarantine and/or hygiene protocols.</p> <p>Monitor change in current distribution.</p> <p>Pathways analysis to identify sources, cause and destinations of spread.</p> <p>Identification of priority sites and assets in the geographic area including endangered and threatened ecological communities.</p> <p>Identification of regional containment zones where required.</p> <p>Promote best practice principles to landholders, including a range of control techniques for integrated weed management; maintain competitive vegetation/crops/pastures, hygiene and property management plans.</p>

Regional priority weed category – ASSET PROTECTION:

These weeds are widely distributed in some areas of the region. Their spread should be minimised to protect priority assets

Serrated tussock – *Nassella trichotoma* #

Land area where requirements apply / priority assets being targeted	Outcomes to demonstrate compliance with general biosecurity duty	Strategic response in the Central Tablelands region
<p>Central Tablelands Local Land Services region.</p> <p># Also listed in Appendix 1.1</p> <p>The following legislative requirement applies: Mandatory Measure (Division 8, Clause 33, Biosecurity Regulation, 2017) A person must not move, import into the State or sell.</p>	<p>Whole of the region:</p> <p>Land managers should reduce the impact of the plant on assets of high economic, environmental and/or social value</p> <p>Land managers should mitigate the risk of the plant being introduced to their land</p> <p>Land managers should mitigate spread of the plant from their land</p> <p>A person should not buy, sell, move, carry or release the plant into the environment</p>	<p>Establish agreed quarantine and/or hygiene protocols.</p> <p>Monitor change in current distribution.</p> <p>Pathways analysis to identify sources, cause and destinations of spread.</p> <p>Identification of key sites/assets in the geographic area.</p> <p>Identification of regional containment zones where required.</p> <p>Develop region-wide coordinated campaigns for collaborative management.</p> <p>Species managed in accordance with published weed management plans.</p> <p>Promote best practice principles to landholders, including a range of control techniques for integrated weed management; maintain competitive vegetation/crops/pastures, hygiene and property management plans.</p>

Regional priority weed category – ASSET PROTECTION:

These weeds are widely distributed in some areas of the region. Their spread should be minimised to protect priority assets

St John's wort – *Hypericum perforatum*

Land area where requirements apply / priority assets being targeted	Outcomes to demonstrate compliance with general biosecurity duty	Strategic response in the Central Tablelands region
Central Tablelands Local Land Services region.	<p>Whole of the region:</p> <p>Land managers should reduce the impact of the plant on assets of high economic, environmental and/or social value</p> <p>Land managers should mitigate the risk of the plant being introduced to their land</p> <p>Land managers should mitigate spread of the plant from their land</p> <p>A person should not buy, sell, move, carry or release the plant into the environment</p>	<p>Establish agreed quarantine and/or hygiene protocols.</p> <p>Monitor change in current distribution.</p> <p>Pathways analysis to identify sources, cause and destinations of spread.</p> <p>Identification of key sites/assets in the geographic area.</p> <p>Identification of regional containment zones where required.</p> <p>Develop region-wide coordinated campaigns for collaborative management.</p> <p>Species managed in accordance with published weed management plans.</p> <p>Promote best practice principles to landholders, including a range of control techniques for integrated weed management; maintain competitive vegetation/crops/pastures, hygiene and property management plans.</p>

